



**REPUBLIC OF KOSOVO**

**HYDROMETEOROLOGICAL INSTITUTE OF**

**KOSOVO**

**Kosovo Hydrometeorological**  
**Yearbook 2024**

## HYDROMETEOROLOGICAL YEARBOOK - 2024

**Published by:**

Ministry of Environment, Spatial Planning and Infrastructure  
Kosovo Environmental Protection Agency  
Kosovo Hydro-meteorological Institute

**Hydro-meteorological Yearbook- 2024:** Prepared by the Hydrometeorological Institute of Kosovo (HMIK)

The yearbook was prepared by:

Armend Agushi, Director;  
Dr. sc. Bashkim KASTRATI, Senior hydrologist;  
Ing. i dipl./MSc. Hasan HASANI, Senior hydrologist;  
MSc. Besim ALIU, Weather forecaster at IHMK, station in Ferizaj;  
Xhevahire PURAJ, Hydrologist;  
Faton SOPI, Database and IT Administration Officer;  
Beqir GASHI, Meteorological Officer, station in Prishtina;  
Bardhyl AHMETXHEKAJ, Meteorologist, station in Peja.

This yearbook was generated from the database of the IHMK/Meteorology, Climatology and Hydrology Information System, through the MCH software program for storing and processing Meteorology, Climatology and Hydrology data.

All users of the hydro-meteorological yearbook should refer to the source of the information (in the hydro-meteorological yearbook - 2024).

© Unauthorized reproduction and reprinting is prohibited.

Kosovo Hydro-meteorological Institute  
Str. Bill Clinton 86  
10000 Prishtina - Kosovo→2024  
Hydro-meteorological Institute of Kosovo  
E-mail: [ihmk@rks-gov.net](mailto:ihmk@rks-gov.net)  
Web: [www.ihmk-rks.net](http://www.ihmk-rks.net)



# Contents

<b>Contents</b> .....	<b>iv</b>
<b>List of figures</b> .....	<b>vii</b>
<b>List of tables</b> .....	<b>vii</b>
<b>1 Methodology</b> .....	<b>1</b>
1.1 Yearbook compilation methodology.....	2
1.2 Statistical data processing.....	4
<b>2 Climatology</b> .....	<b>7</b>
2.1 Meteorological monitoring network in Kosovo.....	8
2.2 Analysis of climatological data 2024.....	11
<b>3 Drought monitoring</b> .....	<b>15</b>
3.1 Standardized Precipitation Index.....	16
3.2 Standardized Precipitation Index Analysis 2024.....	17
<b>4 Climatological Data 2024</b> .....	<b>18</b>
4.1 Ferizaj - Climatological data.....	19
4.2 Peja - Climatological data.....	20
4.3 Prishtina - Climatological data.....	21
4.4 Automatic station Istog - Climatological data.....	22
4.5 Automatic station Kamenicë - Climatological data.....	23
4.6 Automatic station Mitrovica - Climatological data.....	24
4.7 Automatic station Podujevë/Shajkoc - Climatological data.....	25
4.8 Automatic station Prizren - Climatological data.....	26
4.9 Ferizaj - Air pressure.....	27
4.10 Peja - Air pressure.....	28
4.11 Prishtina - Air pressure.....	29
4.12 Automatic station Gjakovë/Radoniq - Air pressure.....	30
4.13 Automatic station Istog - Air pressure.....	31
4.14 St. Kamenicë automatic station - Air pressure.....	32
4.15 Mitrovica automatic station - Air pressure.....	33
4.16 Podujevë/Shajkoc automatic station - Air pressure.....	34
4.17 Prizren automatic station - Air pressure.....	35
4.18 Ferizaj - Air temperature.....	36
4.19 Peja - Air temperature.....	37
4.20 Prishtinë - Air temperature.....	38
4.21 Gjakova/Radoniq automatic station - Air temperature.....	39
4.22 Istog automatic station - Air temperature.....	40
4.23 Junik automatic station - Air temperature.....	41
4.24 Kamenicë automatic station - Air temperature.....	42
4.25 Mitrovica automatic station - Air temperature.....	43
4.26 Podujevë/Shajkoc automatic station - Air temperature.....	44
4.27 St. automatic Prizren - Air temperature.....	45
4.28 Ferizaj - Dew Point.....	46
4.29 Peja - Dew Point.....	47
4.30 Ferizaj - Air humidity.....	48
4.31 Peja - Air humidity.....	49
4.32 Prishtina - Air humidity.....	50
4.33 Automatic station Gjakova/Radoniq - Air humidity.....	51
4.34 Automatic station Istog - Air humidity.....	52
4.35 Automatic station Kamenicë - Air humidity.....	53
4.36 Automatic station Mitrovica - Air humidity.....	54
4.37 Automatic station Podujevë/Shajkoc - Air humidity.....	55
4.38 Automatic station automatic Prizren - Air humidity.....	56
4.39 Ferizaj - Wind direction.....	57
4.40 Peja - Wind direction.....	58
4.41 Prishtina - Wind direction.....	59
4.42 Gjakova/Radoniq automatic station - Wind direction.....	60
4.43 Istog automatic station - Wind direction.....	61

4.44	Kamenicë automatic station - Wind direction.....	62
4.45	Mitrovica automatic station - Wind direction .....	63
4.46	Podujevë/Shajkoc automatic station - Wind direction .....	64
4.47	Tugjec automatic station - Wind direction.....	65
4.48	Ferizaj - Max. wind speed .....	66
4.49	Peja - Max. wind speed.....	67
4.50	Prishtina - Max. wind speed .....	68
4.51	Gjakova/Radoniq automatic station - Max. wind speed .....	69
4.52	Istog automatic station - Max. wind speed .....	70
4.53	Kamenicë/Kamenica automatic station - Max. wind speed .....	71
4.54	Mitrovica automatic station - Max. wind speed .....	72
4.55	Podujevë/Shajkoc automatic station - Max. wind speed .....	73
4.56	Tugjec automatic station - Max. wind speed.....	74
4.57	Ferizaj - Wind rose .....	75
4.58	Pejë/Peć - Wind rose .....	76
4.59	Prishtina/Priština - Wind rose .....	77
4.60	Gjakova/Radoniq automatic station - Wind rose .....	78
4.61	Istog automatic station - Wind rose .....	79
4.62	Kamenica automatic - Wind Rose .....	80
4.63	Mitrovica automatic - Wind Rose .....	81
4.64	Podujeva/Shajkoc automatic - Wind Rose .....	82
4.65	St. automatic Tugjec - Wind rose .....	83
4.66	Ferizaj - Solar radiation .....	84
4.67	Prishtina - Solar radiation .....	85
4.68	Ferizaj - Cloud cover .....	86
4.69	Peja - Cloud cover .....	87
4.70	Prishtina - Cloud cover .....	88
4.71	Ferizaj - Visibility .....	89
4.72	Peja - Visibility .....	90
4.73	Prishtina – Visibility.....	91
4.74	Ferizaj - Snow cover .....	92
4.75	Prishtina - Snow cover .....	93
4.76	Ferizaj - New snow .....	94
4.77	Ferizaj - Max. air temp. ....	95
4.78	Peja - Max. air temp. ....	96
4.79	Prishtina - Max. air temp. ....	97
4.80	Ferizaj - Temp. min. air temp. ....	98
4.81	Peja - Min. air temp. ....	99
4.82	Prishtina - Min. air temp. ....	100
4.83	Ferizaj - Ext. temp. 5 cm above ground surface .....	101
4.84	Peja - Ext. temp. 5 cm above ground surface .....	102
4.85	Prishtina - Ext. temp. 5 cm above ground surface.....	103
<b>5</b>	<b>Precipitation monitoring 2024 .....</b>	<b>105</b>
5.1	Rainfall monitoring network	106
5.2	Drenas automatic station	108
5.3	Ferizaj	109
5.4	Ferizaj - Avulimi	110
5.5	Kuqisht automatic station	111
5.6	Istog automatic station	112
5.7	Junik automatic station	113
5.8	Kamenicë / Hogosht	114
5.9	Kamenicë automatic station	115
5.10	Leposaviq / Leshak	116
5.11	Malishevë	117
5.12	Mitrovica automatic station	118
5.13	Pejë	119
5.14	Podujevë / Shajkoc	120
5.15	Podujevë / Zakut .....	121

5.16	Prishtinë	122
5.17	Automatic station Prizren	123
5.18	Prizren / Gryka e Prizrenit (Prizren Gorge)	124
5.19	Suharekë	125
5.20	Automatic station Viti	126
<b>6</b>	<b>Soil temperature 2024</b>	<b>.128</b>
6.1	Ferizaj	129
6.2	Prishtinë	131
<b>7</b>	<b>Hydrology</b>	<b>.133</b>
7.1	Kosovo hydrological network	134
<b>8</b>	<b>Hydrological data 2024 Levels</b>	<b>.137</b>
8.1	Berkovë	138
8.2	Brod	140
8.3	Deçan	142
8.4	Drelaj	144
8.5	Drenas	146
8.6	Domarovc	148
8.7	Gjakovë	150
8.8	Grykë e Rugovës (Rugova Gorge)	152
8.9	Kaçanik	154
8.10	Këpuz	156
8.11	Klinë	158
8.12	Konçul	160
8.13	Lluzhan	162
8.14	Mitrovicë	164
8.15	Mramorë	166
8.16	Milloshëvë	168
8.17	Mirushë	170
8.18	Mlikë	172
8.19	Orqushë	174
8.20	Orllan	176
8.21	Prizren	178
8.22	Viti	180
8.23	Vllashnje	182
8.24	Vragoli	184
8.25	Hajnoc	186
8.26	Hogosht	188
8.27	Shipashnicë	190
<b>9</b>	<b>Inflows 2024</b>	<b>.192</b>
9.1	Brod	193
9.2	Deçan	195
9.3	Grykë e Rugovës (Rugova Gorge)	197
9.4	Kaçanik	199
9.5	Mlikë	201
9.6	Prizren	203
9.7	Viti	205

## List of figures

1.1 Networks of meteorological, hydrological and precipitation stations in the Republic of Kosovo . . .	3
2.1 Network of meteorological stations in Kosovo .....	8
2.2 Average air temperature at the Ferizaj station, 2024 compared to the period 2014-2023 .....	11
2.3 Monthly average Value of Tmax at Ferizaj station, 2024 compared to the period 2014-2023.....	11
2.4 Monthly average Value of Tmin at Ferizaj station, 2024 compared to the period 2014-2023.....	11
2.5 Average air temperature Value at Peja station, 2024 compared to the period 2014-2023.....	12
2.6 Monthly average Value of Tmax at Peja station, 2024 compared to the period 2014-2023 .....	12
2.7 Monthly average Value of Tmin at Peja station, 2024 compared to the period 2014-2023 .....	12
2.8 Average air temperature Value at Prishtina station, 2024 compared to the period 2014-2023.....	13
2.9 Value monthly average Tmax at Prishtina station, 2024 compared to the period 2014-2023.....	13
2.10 Monthly average Tmin at Prishtina station, 2024 compared to the period 2014-2023 .....	13
2.11 Total monthly precipitation (mm) at Ferizaj station, 2024 compared to the period 2014-2023...	14
2.12 Total monthly precipitation (mm) at Peja station, 2024 compared to the period 2014-2023.....	14
2.13 Total monthly precipitation (mm) at Prishtina station, 2024 compared to the period 2014-2023.....	14
3.1 12 months SPI from October 2023 to September 2024.....	17
5.1 Network of precipitation stations in Kosovo .....	107
7.1 Network of hydrological stations in Kosovo .....	136

## List of tables

1.1 Description of symbols.....	5
1.2 Wind directions and abbreviations.....	6
2.1 Locations of meteorological stations.....	9
2.2 Parameters monitored at measuring stations.....	9
2.2 Parameters monitored at measuring stations (continued).....	10
3.1 Category of humidity conditions based on SPI.....	16
7.1 Hydrometric stations by basin.....	134
7.2 Functional hydrometric stations during 2024 .....	135



# **1 Methodology**

## 1.1 Yearbook drafting methodology

**The preparation of the Yearbook** was carried out by analyzing the daily, monthly, and annual Values of meteorological, climatological, and agrometeorological elements and phenomena, as well as data from the hydrological monitoring network. The above-mentioned networks are presented in Map 1.1. Explanations of the symbols used in this Yearbook are provided in Tables 1.1 and 1.2.

**Chapters 2 to 9** contain the monitoring network and the daily, monthly, and annual data for meteorological, climatological, and agrometeorological parameters, as well as precipitation amounts in Kosovo collected through regular monitoring. The main sources of meteorological and climatological data are the meteorological stations in Ferizaj, Peja, Prizren, Prishtina, Shajkoc, Istog, Kamenica, Malisheva, and Mitrovica. A detailed analysis has been carried out on extreme air temperature Values, wind speed, cloud cover, and precipitation. Monthly and annual precipitation totals have been determined, as well as the number of days with precipitation, days with high precipitation intensity, days with tropical temperatures, and the annual duration of sunshine. These are presented in tabular form, while some of the most characteristic parameters are also presented graphically.

**The Yearbook** also includes the results of drought/moisture monitoring for Kosovo based on the **Standardized Precipitation Index (SPI)**. Based on precipitation data collected/recorded from measurement stations, spatial interpolation has been performed and presented in map form, providing an easier overview of drought/moisture conditions in Kosovo for the year 2024.

**In the Hydrology chapter**, the state hydrometric network is described, covering the river basins of the White Drin, Ibër, Morava e Binçës, and Lepenc. The chapter also contains data on water levels (H) collected on a daily basis from 27 stations, as well as discharge data (Q) from 7 hydrological monitoring stations. The tables presented in this chapter include daily and monthly average Values of water levels, as well as the absolute minimum and maximum water level Values by month, including the corresponding data for their presentation. Duration curves are based on average daily water levels and discharges and are also provided in both tabular and graphical form. In addition, information is provided on cases of extreme weather conditions (floods) recorded in Kosovo during 2024.

During 2024, only one notification and report on floods in Kosovo was issued.

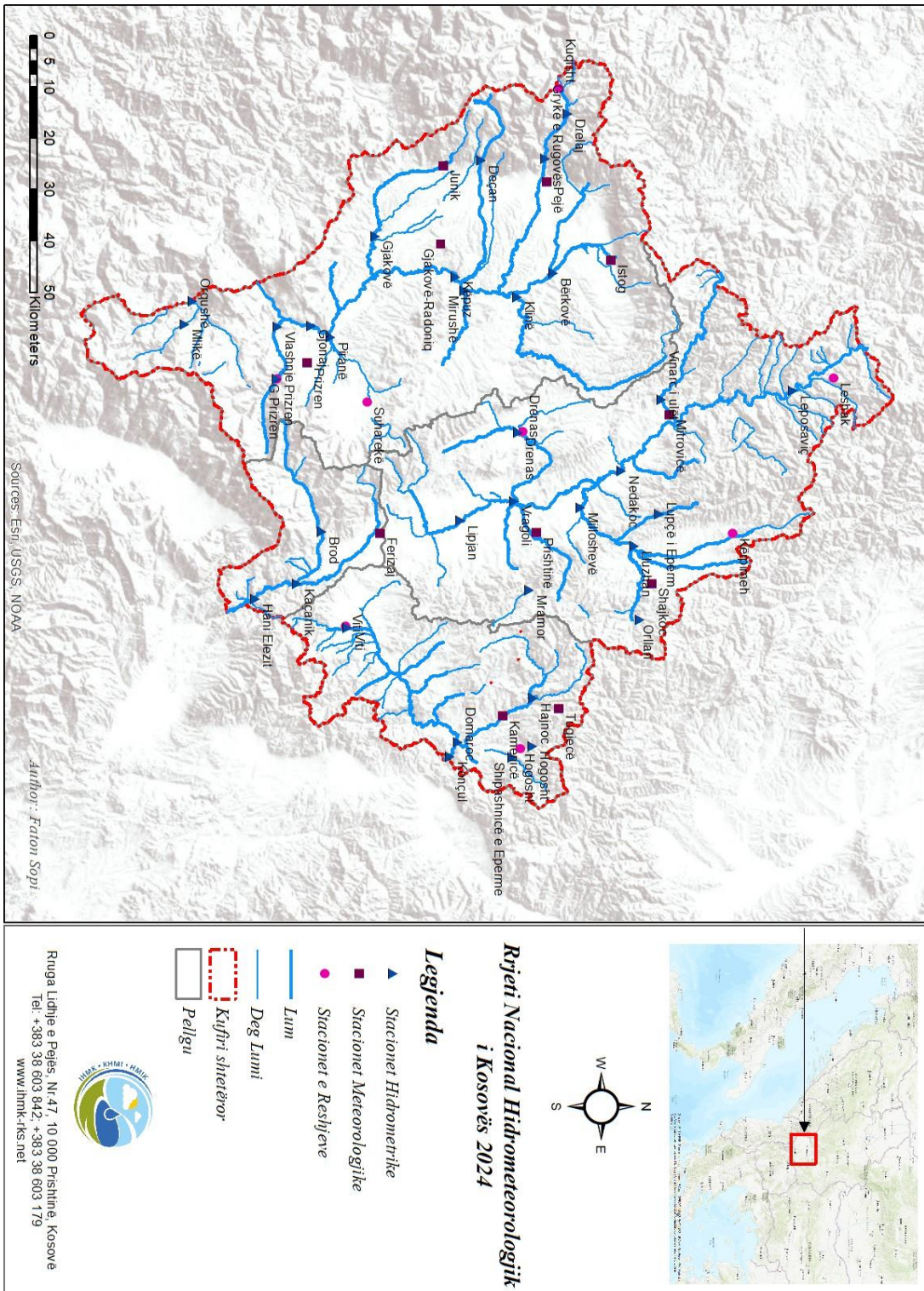


Figure 1.1: Networks of meteorological, hydrological and precipitation stations in the Republic of Kosovo

## 1.2 Statistical data processing

The yearbook contains hydrological and meteorological data collected for each day and/or monthly Values which are collected on a daily or detailed basis.

Climatological measurements and observations at the monitoring locations were made on three dates: 7, 14 and 21 according to local time.

The average daily air temperature Value ( $T_{mes}$ ) was calculated according to the equation:

$$T_{mes} = \frac{T7 + T14 + 2 * T21}{4} \quad (1.1)$$

The average Value of relative humidity ( $X_{mes}$ ) and other parameters is calculated according to the equation:

$$X_{mes} = \frac{X7 + X14 + X21}{3} \quad (1.2)$$

Minimum and Maximum temperatures are read at 9 pm and recorded for that day.

The amount of daily precipitation refers to a period of 24 hours, from 7 am of the previous day to 7 am of the current day when the amount of precipitation is recorded.

The average of daily Values ( $X_{mes}$ ) from recordings with different time intervals, e.g. recording of water levels at automatic stations, in contrast to those above, are calculated:

$$X_{mes} = \frac{\sum_{i=1}^n (X_i + X_{i+1}) * 0.5 * \Delta t_i}{24} \quad (1.3)$$

When the sum of all time intervals  $\Delta t_i$  during the day is equal to  $\sum_{i=1}^n \Delta t_i = 24$  hours and  $n$  is the number of time intervals  $\Delta t_i$  in hours within the day.

The description (meaning) of the symbols is presented in tables 1.1 and 1.2.

**Table 1.1:** Description of symbols

<b>Symbols</b>	<b>Meaning</b>
7 14 21	Measurement time frames
Snow Wind	New snow layer in cm
Snow tot	Total height of snow layer (coverage) in cm
<i>Era</i> > 6	Wind force > 6 m/s
<i>Era</i> > 8	Wind force > 8 m/s
Max	Maximum Value
<i>Cloud cover</i> < 2	Cloudy days covering less than 2 (out of 10) / Daily average cloudiness <2/10 (bright day)
<i>Cloud cover</i> > 8	Cloudy days covering more than 8 (out of 10) / Daily average cloudiness > 8/10 (overcast or cloudy day)
Mes	Average Value
Min	Minimum Value
RD	Sunshine duration (number of hours of sunshine) in h
Rainfall	Precipitation amount in mm
<i>Rainfall</i> ≥ 0.1	Number of days with precipitation amount ≥ 0.1 mm
<i>Rainfall</i> ≥ 1	Number of days with precipitation amount ≥ 1 mm
<i>Rainfall</i> ≥ 10	Number of days with precipitation amount ≥ 10 mm
Symbol ``+"	ThWind are several such Value s for a given time interval, the date listed refers only to the first one.
Symbol ``-"	ThWind is insufficient data to determine this Value .
Std	Standard deviation
Air temperature	Air temperature in °C
Extreme temperature	Maximum (Tmax) and minimum (Tmin) air temperature in °C
Tmax	Maximum monthly daily temperature Value in °C
Tmes	Air temperature in °C
Tmin	Minimum monthly daily temperature Value in °C
Tn	Minimum daily air temperature in °C
<i>Tn</i> ≤ -10	Very cold days (minimum daily air temperature ≤ -10 °C)
<i>Tn</i> < 0	Frosty days (minimum daily air temperature < 0 °C)
<i>Tn</i> ≥ 20	Days with tropical nights (minimum daily air temperature ≥ 20 °C)
Tx	Maximum daily air temperature in °C
<i>Tx</i> < 0	Cold days (maximum daily air temperature < 0 °C)
<i>Tx</i> ≥ 25	Summer days (maximum daily air temperature ≥ 25 °C)
<i>Tx</i> ≥ 30	Tropical days (maximum daily air temperature ≥ 30 °C)
Annual average value	Average Value s annual
Cloudiness	Cloud cover on a scale from 0 to 10
Σ	Amount (Sum)
I to XII	Month of the year

**Table 1.2:** Wind directions and abbreviations

<b>Symbols</b>	<b>Wind direction</b>	<b>Sector (°)</b>
N	North - (North )	$-11.25 \leq a < 11.25$
NNE	North Northeast - (North-northeast)	$11.25 \leq a < 33.75$
NE	North east - (Northeast )	$33.75 \leq a < 56.25$
ENE	East North east - (East -Northeast )	$56.25 \leq a < 78.75$
E	East - (East )	$78.75 \leq a < 101.25$
ESE	East south east - (East -Southeast )	$101.25 \leq a < 123.75$
SE	South east - (Southeast )	$123.75 \leq a < 146.25$
SSE	South southeast - (South -Southeast )	$146.25 \leq a < 168.75$
S	South - (South )	$168.75 \leq a < 191.25$
SSW	South southwest - (South -south West )	$191.25 \leq a < 213.75$
SW	South west - (South West )	$213.75 \leq a < 236.25$
WSW	West south west - (West -south West )	$236.25 \leq a < 258.75$
W	West - (West )	$258.75 \leq a < 281.25$
WNW	West North west - (West -northwest )	$281.25 \leq a < 303.75$
NW	North west - (Northwest )	$303.75 \leq a < 326.25$
NNW	North Northwest - (North-northwest )	$326.25 \leq a < 348.75$
C	Calm - (ThWind is no wind.)	-

## **2 Climatology**

## 2.1 Meteorological monitoring network in Kosovo

The location of meteorological, climatological and agrometeorological stations and the parameters monitored at existing stations that wWind operational during 2024 are presented in Table 2.1 and 2.2 and in Map 2.1.

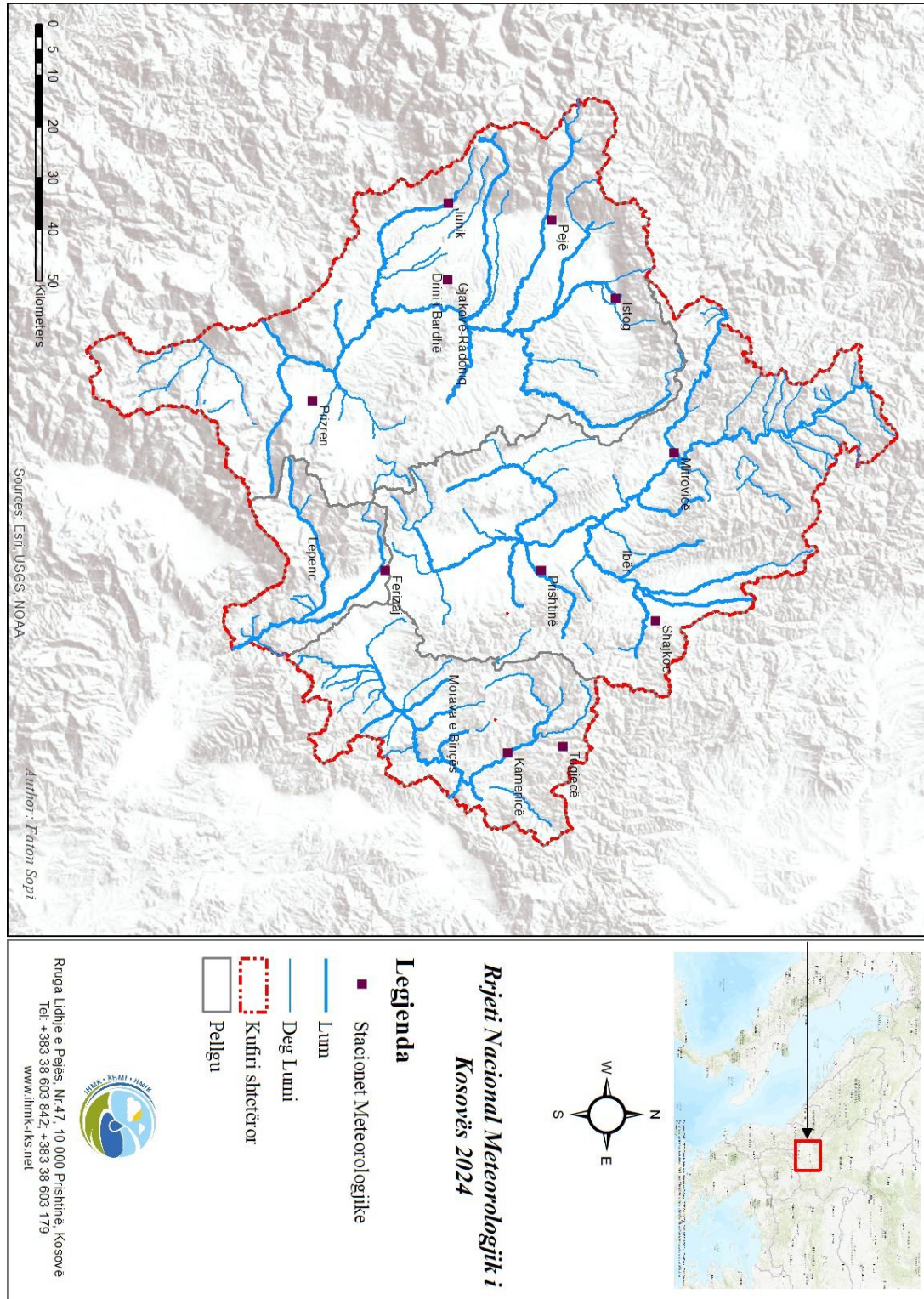


Figure 2.1: Kosovo's meteorological station network

**Table 2.1:** Locations of meteorological stations

No	Station name	Latitude	Longitude	Altitude (m lmd)	River basin
1	Ferizaj	42° 22' 32.45"	21° 08' 13.31"	578	Lepenc
2	Gjakovë Radoniq	42° 28' 13.8"	20° 25' 51.1"	410	Drini i Bardhë
3	Istog	42° 46' 43.50"	20° 29' 24.40"	457	Drini i Bardhë
4	Junik	42° 29' 02.90"	20° 16' 03.40"	618	Drini i Bardhë
5	Kamenicë	42° 35' 18.55"	21° 34' 13.78"	474	Morava e Binçes
6	Mitrovicë	42° 53' 37.60"	20° 52' 23.40"	510	Ibri
7	Pejë	42° 39' 56.30"	20° 18' 18.30"	498	Drini i Bardhë
8	Shajkoc	42° 56' 01.86"	21° 11' 52.40"	620	Ibri
9	Prishtinë	42° 38' 56.36"	21° 08' 13.49"	573	Ibri
10	Prizren	42° 14' 51.04"	20° 44' 08.41"	402	Drini i Bardhë
11	Tugjec	42° 41' 13.20"	21° 33' 19.50"	1042	Morava e Binçes

**Table 2.2:** Parameters monitored at measuring stations

No	Station name	Parameters
1	Ferizaj	Insolation (h), Relative Humidity-Rh (%), Daily precipitation amount (mm), Evaporation (mm), Wind speed and direction (m/s), Snow cover (cm), Air pressure (hPa), Temperature-Tmax (°C), Temperature-Tmean (°C), Temperature-Tmin (°C), Temperature-Text (°C), Cloud cover (0-10)
2	Gjakovë Radoniq	Relative Humidity-Rh (%), Air pressure (hPa), Continuous temperature (°C), Wind speed and direction (m/s), Radiation (W/m2)
3	Istog	Relative Humidity-Rh (%), Precipitation amount (mm), Air pressure (hPa), Continuous temperature (°C), Wind speed and direction (m/s), Radiation (W/m2)
4	Junik	Precipitation amount (mm), Continuous temperature (°C)
5	Kamenicë	Relative Humidity -Rh (%), Amount of precipitation(mm), Air pressure(hPa), Continuous temperature(°C), Wind speed and direction(m/s), Radiation (W/m2)

**Table 2.2:** Parameters monitored at measuring stations (continued)

6	Mitrovicë	Amount of precipitation (mm), Temperature -Tmes (°C), Temperature -Tmin (°C), Cloudiness (0-10)
7	Pejë	Relative Humidity -Rh (%), Daily rainfall amount (mm), Wind speed and direction(m/s), Air pressure(hPa), Temperature -Tmax (°C), Temperature-Tmes (°C), Temperature -Tmin (°C), Cloudiness (0-10)
8	Podu- jevë/Shajkoc	Relative Humidity -Rh (%), Amount of precipitation (mm), Air pressure(hPa), Continuous temperature(°C), Wind speed and direction(m/s), Radiation (W/m2)
9	Prishtinë	Insolation (h), Relative Humidity -Rh (%), Daily rainfall amount (mm), Wind speed and direction(m/s), Snow layer (cm), Air pressure(hPa), Temperature -Tmax(°C), Temperature -Tmes(°C), Temperature -Tmin(°C), Temperature -Text (°C), Cloudiness (0-10)
10	Prizren	Relative Humidity -Rh (%), Amount of precipitation (mm), Air pressure(hPa), Continuous temperature(°C), Wind speed and direction(m/s), Radiation (W/m2)
11	Tugjec	Wind speed and direction(m/s),

## 2.2 Analysis of climatological data 2024

Graphical representation of temperature (°C) for Ferizaj, Peja and Prishtina:

### Ferizaj

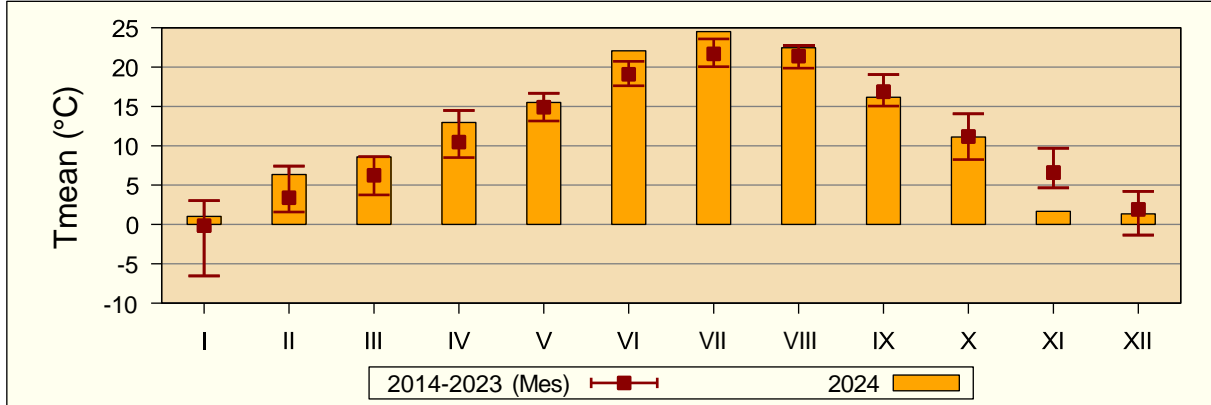


Figure 2.2: Average air temperature Value at the Ferizaj station, 2024 compared to the period 2014-2023

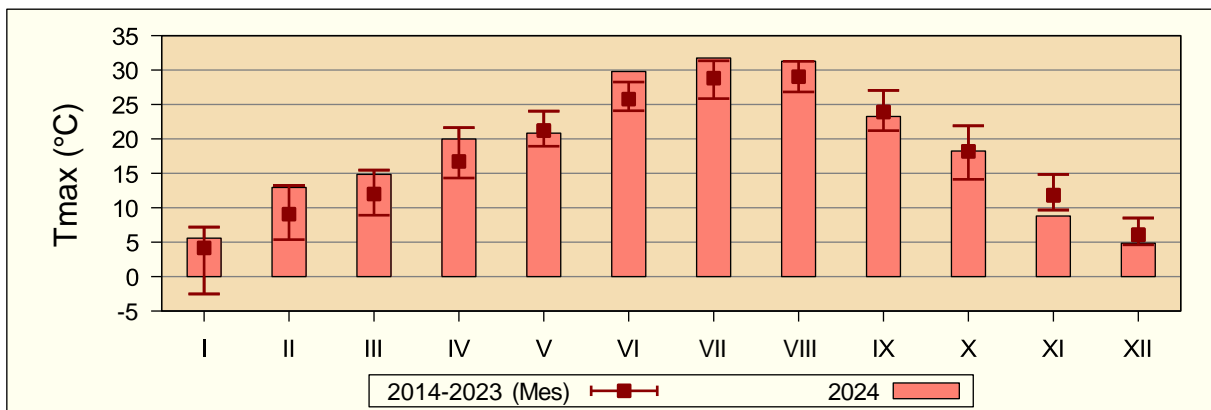


Figure 2.3: Average monthly Tmax Value at Ferizaj station, 2024 compared to the period 2014-2023

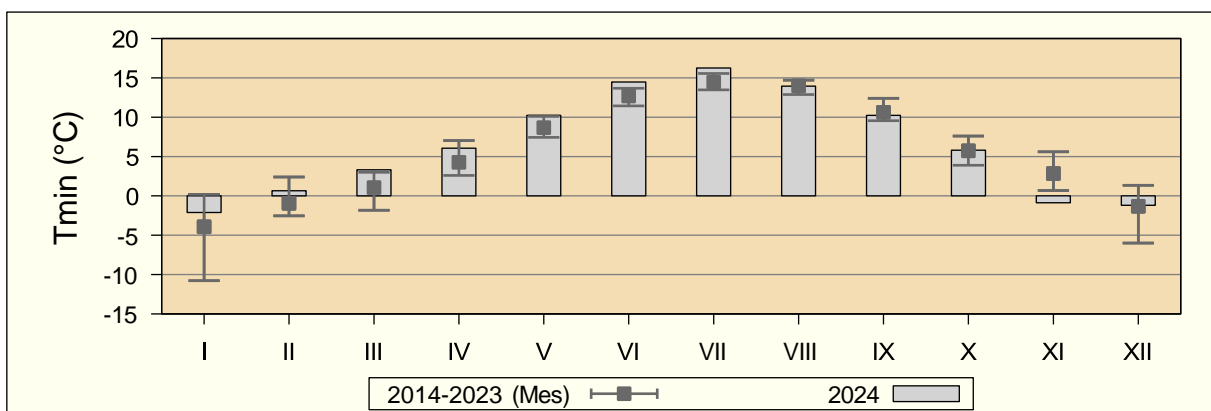


Figure 2.4: Average monthly Value of Tmin at Ferizaj station, 2024 compared to the period 2014-2023

Pejë

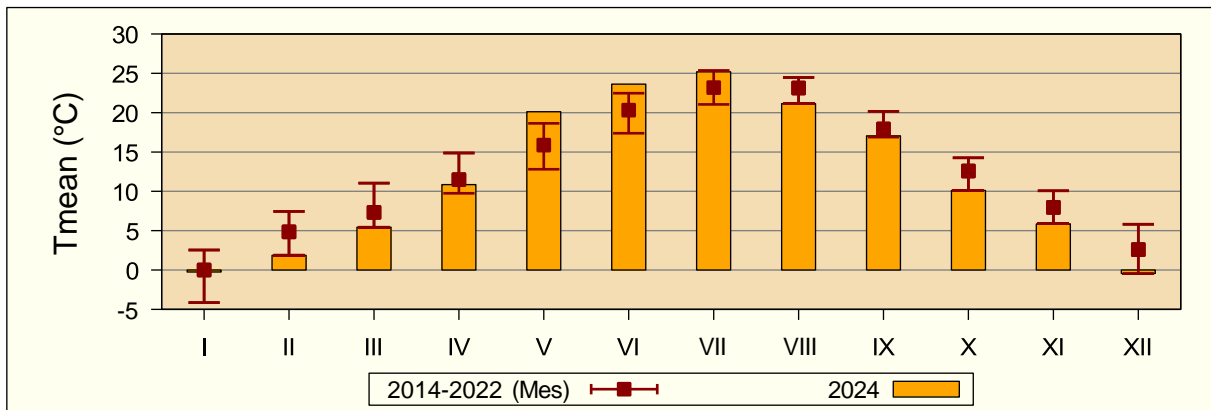


Figure 2.5: Average air temperature Value at Peja station, 2024 compared to the period 2014-2023

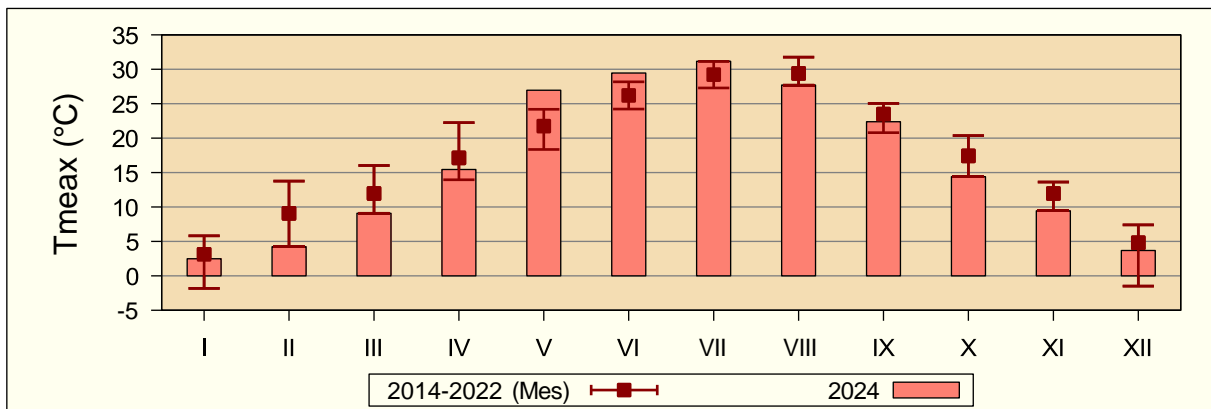


Figure 2.6: The average monthly Value of Tmax at the station Pejë, 2024 during period 2014-2023

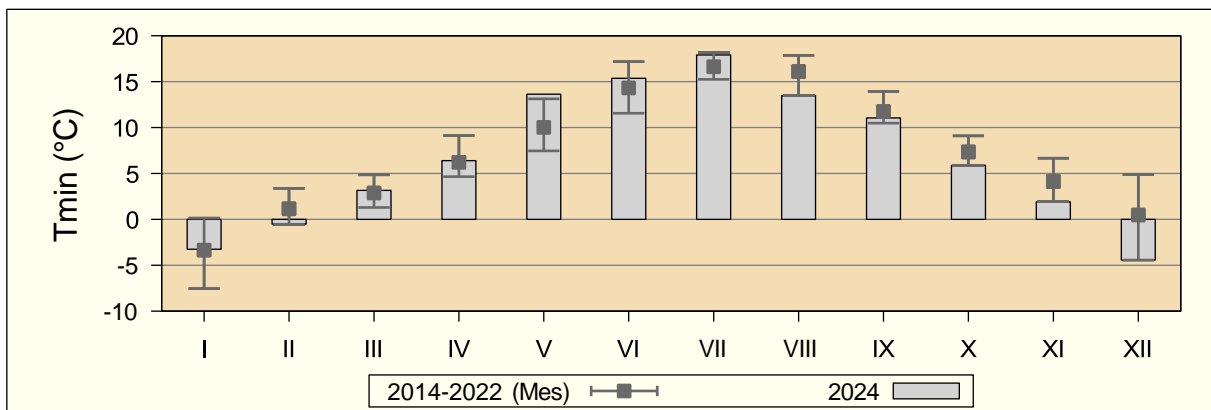


Figure 2.7: The monthly average Value of Tmin at the station in Peja, 2024 during period 2014-2023

Prishtinë

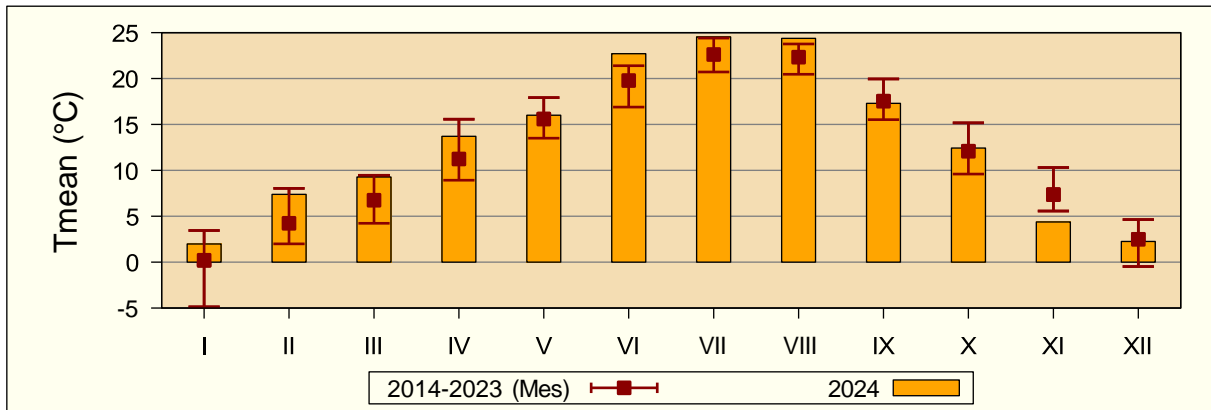


Figure 2.8: The average air temperature at the station in Prishtinës, 2024 during period 2014-2023

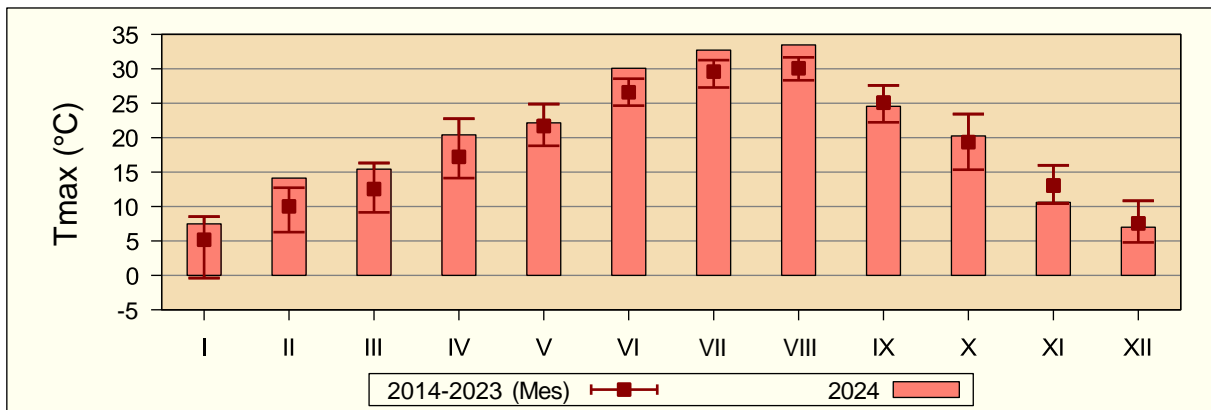


Figure 2.9: The average monthly Value of Tmax at the station Prishtinës, 2024 during period 2014-2023

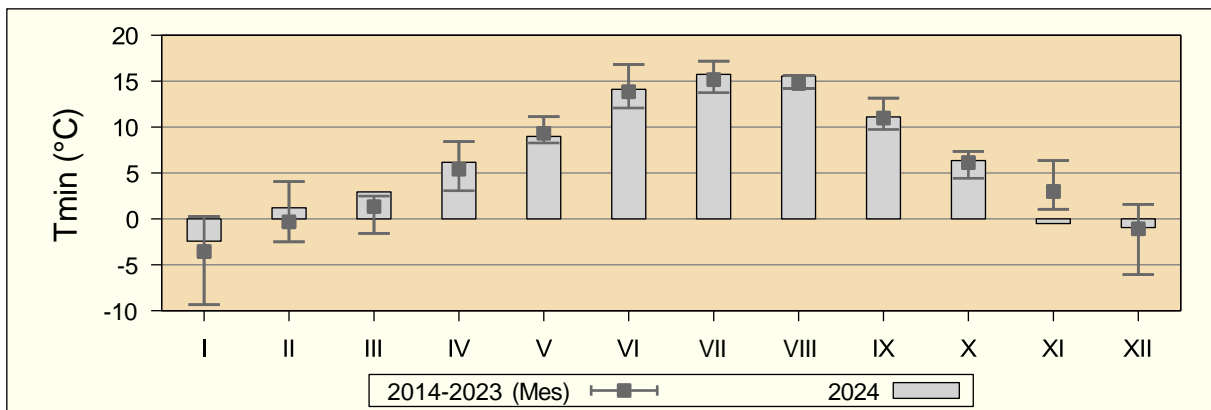


Figure 2.10: The monthly average Value of Tmin at the station in Prishtinës, 2024 during period 2014-2023

Monthly rainfall graph (mm) for Ferizaj, Peja and Prishtina:

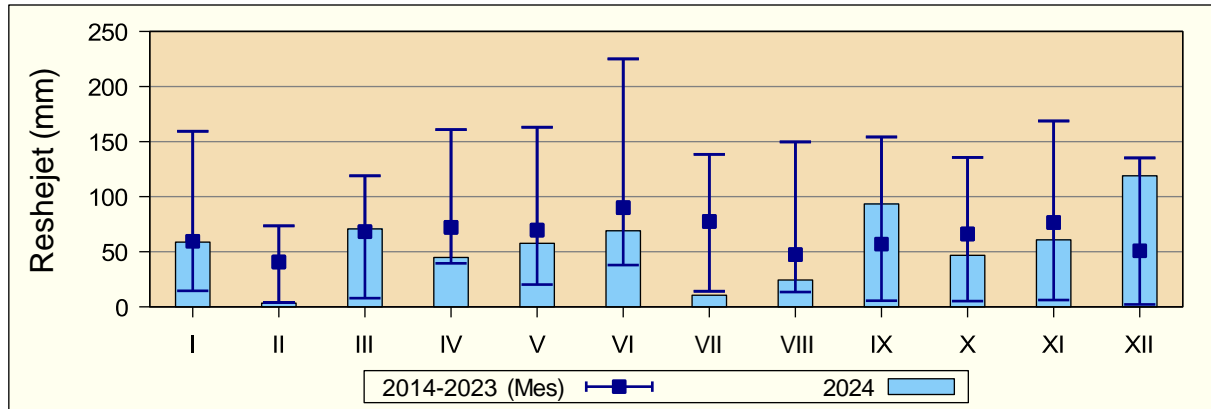


Figure 2.11: Total monthly rainfall (mm) at the station in Ferizajt, 2024 during period 2014-2023

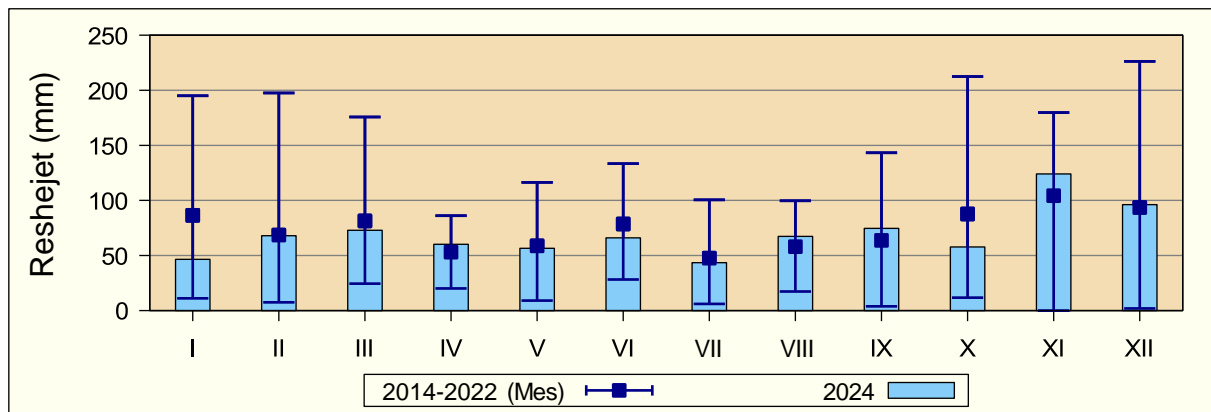


Figure 2.12: Total monthly rainfall (mm) at the station in Pejë, 2024 during period 2014-2023

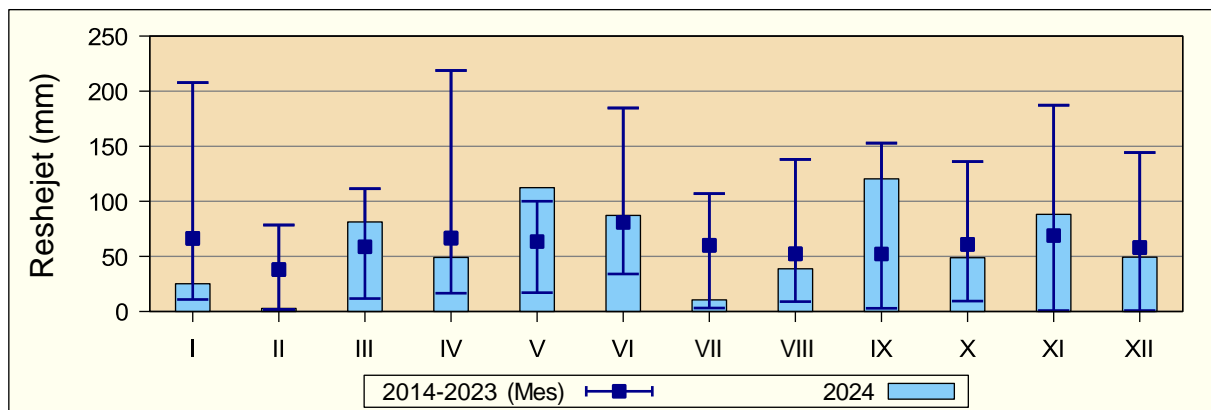


Figure 2.13: Total monthly rainfall (mm) at the station in Prishtinë, 2024 during period 2014-2023

# **3 Drought monitoring**

### 3.1 Standardized Precipitation Index

Drought is a prolonged period with very little or no precipitation, which leads to a shortage of water in soil, rivers, and reservoirs. Drought in Kosovo is increasingly becoming a problem every day, especially in the context of climate change.

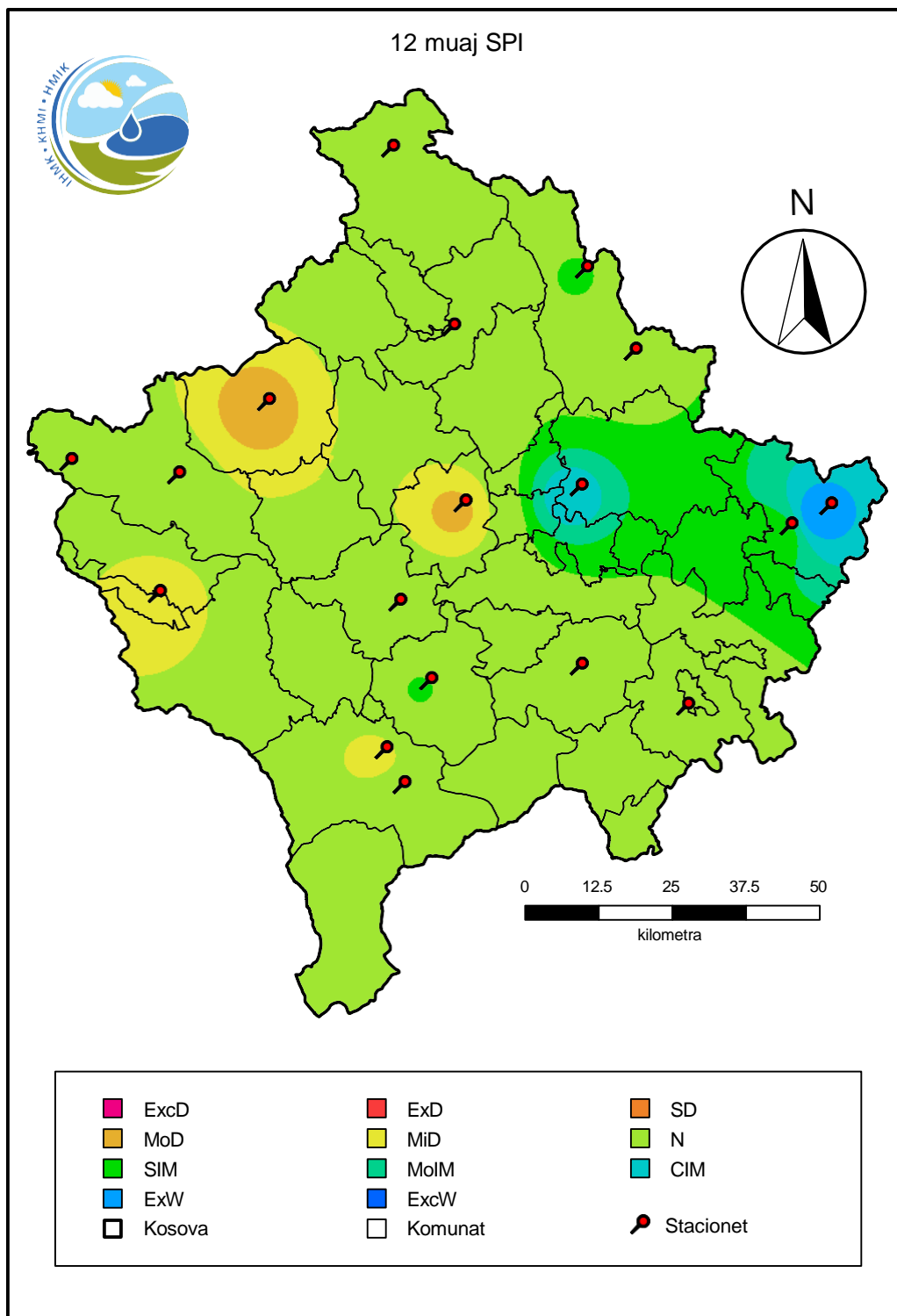
Since 2015, the Institute has established a drought monitoring program based on the Standardized Precipitation Index (SPI), calculated from the amount of precipitation monitored at 18 monitoring locations. The SPI is recommended by the World Meteorological Organization (WMO) as a standard tool for drought monitoring. It is relatively easy to apply, since only precipitation data are required for analysis, which, according to standards, are collected and analyzed by the Hydrometeorological Institute of Kosovo. SPI Values are determined regularly for one-, two-, three-, four-, six-, and twelve-month periods for precipitation measurement locations in Kosovo. The results are spatially interpolated and presented in map form. The analysis is based on the assumption that the hydrological year begins in October and ends in September of the following calendar year.

The World Meteorological Organization recommends that SPI Values be classified into seven classes, ranging from “extremely wet” to “extremely dry.” Following a European Union project in the region, a classification into eleven classes was adopted for monitoring moisture (drought) conditions through the SPI. Table 3.1 describes the corresponding class thresholds. Based on this, updated SPI data are published as maps on the Institute’s website (<http://www.ihmk-rks.net>).

**Table 3.1:** Humidity condition category based on SPI

Symbols	Humidity conditions	Value
ExcD	Exceptional Drought	$SPI \leq -2.326$
ExD	Extreme Drought	$-2.326 < SPI \leq -1.645$
SD	SevWind Drought	$-1.645 < SPI \leq -1.282$
MoD	Moderate Drought	$-1.282 < SPI \leq -0.935$
MiD	Minor Drought	$-0.935 < SPI \leq -0.524$
N	Near Normal	$-0.524 < SPI < +0.524$
SIM	Slight Increase in Humidity	$+0.524 \leq SPI < +0.935$
MoIM	Moderate Increase in Humidity	$+0.935 \leq SPI < +1.282$
CIM	Significant Increase in Humidity	$+1.282 \leq SPI < +1.645$
ExW	Extremely Wet	$+1.645 \leq SPI < +2.326$
ExcW	Extreme Humidity	$SPI \geq +2.326$

### 3.2 Standard Rainfall Index Analysis 2024



**Figure 3.1:** 12 months SPI from October 2023 to September 2024

# **4 Climatological data 2024**

## 4.1 Ferizaj - Climatological data

Climatological data: 2024  
Longitude st.: 21° 08' 13.31"

Altitude st.: 578 m lmd  
Latitude st.: 42° 22' 32.45"

Month	Temperature t (°C)				Temperature extreme (°C)						Air pressure (hPa)
	7	14	21	Tmes	Tmin	Tmax	Min	Day	Max	Day	Average
I	-1.2	4.6	0.3	1.0	-2.1	5.6	-12.3	23/01	14.8	19/01	948.2
II	2.0	12.1	5.6	6.3	0.6	13.0	-6.9	01/02	16.9	06/02	946.1
III	5.5	13.9	7.5	8.6	3.3	14.9	-2.6	21/03	25.5	30/03	943.0
IV	10.6	18.7	11.3	13.0	6.1	20.0	0.3	26/04	27.4	09/04	945.8
V	14.1	20.5	13.7	15.5	10.2	20.8	5.2	05/05	26.2	21/05	945.7
VI	19.8	28.9	19.8	22.1	14.5	29.8	9.7	07/06	35.4	22/06	945.1
VII	22.1	31.5	22.2	24.5	16.3	31.8	11.8	04/07	37.2	16/07	946.4
VIII	19.0	30.6	20.1	22.5	13.9	31.3	11.0	01/08	37.2	14/08	947.7
IX	13.8	22.6	14.2	16.2	10.2	23.2	3.2	30/09	31.8	05/09	947.0
X	8.0	17.8	9.3	11.1	5.8	18.2	0.0	22/10	22.8	10/10	952.3
XI	-0.3	5.0	1.0	1.7	-0.9	8.8	-7.0	24/11	17.4	02/11	951.5
XII	-0.7	4.5	0.8	1.3	-1.2	4.9	-6.5	30/12	11.2	18/12	948.8
Annual average value	9.4	17.6	10.5	12.0	6.4	18.5	-12.3	23/01	37.2	16/07+	947.3

Month	Air humidity (%)				RD (h)	Cloud cover (0-10)				Rainfall (mm)			Snow (cm)	
	7	14	21	Average	Σ	7	14	21	Average	Σ	Max	Day	Tot	Wind
I	81	63	76	73	95.5	0.0	0.0	0.0	0.0	58.8	28.6	19/01	11	15
II	80	50	69	67	140.0	4.6	5.0	3.6	4.4	3.4	1.6	12/02	0	0
III	79	49	70	66	156.0	7.2	7.3	6.2	6.9	70.7	16.5	25/03	0	3
IV	70	45	67	61	223.3	3.8	4.9	4.0	4.2	44.8	13.9	24/04	0	0
V	84	60	85	76	222.0	3.8	5.4	3.8	4.3	57.7	15.4	05/05	0	0
VI	71	40	71	60	326.8	3.0	3.8	2.3	3.0	69.0	60.2	27/06	0	0
VII	73	42	67	61	325.5	1.3	3.2	2.2	2.2	10.5	8.5	03/07	0	0
VIII	69	33	62	55	298.0	2.7	4.2	2.9	3.3	24.4	13.4	21/08	0	0
IX	79	51	76	69	164.5	5.6	6.3	4.5	5.5	93.4	40.1	11/09	0	0
X	89	60	89	79	171.5	6.3	5.7	3.7	5.2	46.8	24.2	05/10	0	0
XI	86	62	81	77	69.0	7.4	7.3	6.1	6.9	60.8	24.5	21/11	7	17
XII	89	72	87	82	53.5	8.3	8.0	7.4	7.9	118.9	15.3	07/12	16	18
Annual average value	79	52	75	69	2245.6	4.5	5.1	3.9	4.5	659.2	60.2	27/06	16	53

Month	Day with												
	Temperature t (°C)						Wind speed (m/s)		Cloud coverage mere (0-10)		Rainfall (mm)		
	Tn ≤ -10	Tn < 0	Tn ≥ 20	Tx < 0	Tx ≥ 25	Tx ≥ 30	> 6	> 8	< 2	> 8	≥ 0.1	≥ 1	≥ 10
I	2	21	0	4	0	0	3	1	31	0	8	7	1
II	0	14	0	0	0	0	7	2	8	5	4	1	0
III	0	6	0	0	1	0	7	3	2	14	13	11	3
IV	0	0	0	0	4	0	2	0	8	8	6	6	2
V	0	0	0	0	4	0	3	0	8	6	14	13	1
VI	0	0	0	0	29	17	1	0	12	1	4	3	1
VII	0	0	2	0	29	23	1	0	19	0	4	1	0
VIII	0	0	0	0	31	19	0	0	14	0	5	4	1
IX	0	0	0	0	12	4	2	0	5	8	7	6	3
X	0	0	0	0	0	0	1	1	5	5	8	4	2
XI	0	18	0	0	0	0	0	0	1	13	5	4	3
XII	0	21	0	0	0	0	0	0	2	20	15	15	4
Annual average value	2	80	2	4	110	63	27	7	115	80	93	75	21

## 4.2 Pejë - Climatological data

Climatological data: 2024  
 Longitude st.: 20° 18' 18.30"

Altitude st.:498 m lmd  
 Latitude st.: 42° 39' 56.30"

Month	Temperature t (°C)				Temperature extreme (°C)						Air pressure (hPa)			
	7	14	21	Tmes	Tmin	Tmax	Min	Day	Max	Day	Average			
I	-1.6	2.0	-0.7	-0.3	-3.3	2.5	-17.5	02/01	11.7	22/01	946.2			
II	1.1	3.4	1.4	1.9	-0.5	4.2	-3.9	13/02	11.2	28/02	954.7			
III	4.4	8.4	4.5	5.5	3.2	9.1	-2.6	21/03	19.8	30/03	954.4			
IV	8.9	14.2	10.2	10.9	6.4	15.4	-0.6	04/04	21.5	13/04	957.2			
V	17.2	26.2	18.5	20.1	13.6	26.9	7.9	12/05	32.8	18/05	953.8			
VI	20.3	28.6	22.8	23.6	15.4	29.5	10.8	16/06	33.8	13/06	957.1			
VII	21.8	29.9	24.5	25.2	17.9	31.2	14.1	14/07	35.7	20/07	957.4			
VIII	17.4	26.8	20.2	21.1	13.5	27.7	9.3	13/08	32.8	01/08	957.4			
IX	13.8	21.5	16.4	17.0	11.0	22.4	4.8	29/09	28.0	01/09	957.8			
X	8.2	13.8	9.2	10.1	5.9	14.4	-0.4	30/10	23.1	03/10	959.2			
XI	4.1	8.8	5.3	5.8	1.9	9.4	-4.3	30/11	16.8	06/11	957.2			
XII	-2.2	3.5	-1.5	-0.4	-4.4	3.7	-7.8	20/12	7.6	26/12	963.5			
Annual average value	9.5	15.7	11.0	11.8	6.8	16.5	-17.5	02/01	35.7	20/07	956.3			
Month	Air humidity (%)				RD (h)	Cloud cover (0-10)				Rainfall (mm)			Snow (cm)	
	7	14	21	Average	Σ	7	14	21	Average	Σ	Max	Day	Tot	Wind
I	94	82	90	89	-	8.0	8.0	8.4	8.2	46.5	39.9	31/01	-	-
II	96	83	93	91	-	6.1	5.9	6.3	6.1	67.9	25.2	05/02	-	-
III	95	70	90	85	-	8.9	8.4	8.6	8.6	72.9	19.4	28/03	-	-
IV	93	62	87	80	-	6.2	6.5	7.8	6.8	60.2	14.1	02/04	-	-
V	88	49	81	73	-	6.6	6.5	6.9	6.7	56.6	14.4	21/05	-	-
VI	81	47	72	67	-	5.3	6.2	6.6	6.0	66.0	29.3	16/06	-	-
VII	78	45	67	64	-	4.5	5.2	5.9	5.2	43.5	16.1	09/07	-	-
VIII	88	53	80	74	-	5.5	6.0	7.5	6.3	67.3	27.6	07/08	-	-
IX	92	56	82	77	-	7.7	7.7	8.5	8.0	74.6	16.9	07/09	-	-
X	90	58	86	78	-	7.4	7.4	8.0	7.6	57.8	18.1	19/10	-	-
XI	92	64	89	82	-	7.1	6.9	7.8	7.3	124.0	56.0	08/11	-	-
XII	83	52	74	70	-	5.1	5.0	5.2	5.1	96.2	31.0	01/12	-	-
Annual average value	89	60	82	77	-	6.6	6.6	7.3	6.8	833.5	56.0	08/11	-	-
Month	Day with						Wind speed (m/s)		Cloud coverage mere (0-10)		Rainfall (mm)			
	Tn ≤ -10	Tn < 0	Tn ≥ 20	Tx < 0	Tx ≥ 25	Tx ≥ 30	> 6	> 8	< 2	> 8	≥ 0.1	≥ 1	≥ 10	
I	6	22	0	9	0	0	0	0	1	21	5	3	1	
II	0	18	0	1	0	0	0	0	7	12	7	7	3	
III	0	1	0	0	0	0	0	0	0	22	13	8	3	
IV	0	2	0	0	0	0	0	0	1	8	11	9	3	
V	0	0	0	0	19	10	0	0	0	6	11	9	2	
VI	0	0	0	0	30	15	0	0	0	4	9	7	2	
VII	0	0	9	0	31	20	0	0	1	3	7	5	2	
VIII	0	0	0	0	27	3	0	0	2	6	9	7	3	
IX	0	0	0	0	12	0	0	0	0	13	9	7	4	
X	0	1	0	0	0	0	0	0	3	16	13	9	1	
XI	0	13	0	0	0	0	0	0	0	14	11	8	4	
XII	0	29	0	5	0	0	0	0	3	6	5	5	4	
Annual average value	6	86	9	15	119	48	0	0	18	131	110	84	32	

## 4.3 Prishtinë - Climatological data

Climatological data: 2024  
Longitude st.: 21° 08' 13.49"

Altitude st.: 573 m lmd  
Latitude st.: 42° 38' 56.36"

Month	Temperature t (°C)				Temperature extreme (°C)						Air pressure (hPa)
	7	14	21	Tmes	Tmin	Tmax	Min	Day	Max	Day	Mes
I	-0.5	5.7	1.3	2.0	-2.4	7.5	-13.9	22/01	17.4	18/01	950.8
II	3.6	13.1	6.4	7.4	1.2	14.1	-7.7	01/02	18.7	28/02	948.4
III	6.5	14.6	8.0	9.3	2.9	15.4	-3.7	20/03+	25.0	30/03+	944.8
IV	10.2	19.2	12.7	13.7	6.2	20.4	-0.3	22/04	28.4	15/04	947.4
V	13.7	21.1	14.7	16.0	9.0	22.1	3.9	02/05	25.8	18/05	946.3
VI	19.7	29.3	20.9	22.7	14.1	30.1	9.4	06/06	35.8	22/06	947.0
VII	20.4	31.5	23.1	24.5	15.7	32.7	10.9	31/07	37.6	17/07	946.9
VIII	19.8	32.6	22.5	24.4	15.6	33.5	10.9	01/08	38.9	14/08	946.2
IX	13.4	23.6	16.1	17.3	11.1	24.6	4.2	23/09	34.2	04/09	946.8
X	8.4	19.4	11.0	12.4	6.4	20.3	0.4	23/10+	25.7	10/10	952.2
XI	1.3	9.8	3.2	4.4	-0.5	10.6	-7.1	25/11	19.4	02/11	953.5
XII	0.4	5.7	1.5	2.3	-1.0	7.0	-5.1	30/12	13.4	17/12	951.5
Annual average value	9.8	18.8	11.8	13.0	6.5	19.9	-13.9	22/01	38.9	14/08	948.5

Month	Air humidity (%)				RD (h)	Cloud cover (0-10)				Rainfall (mm)			Snow (cm)	
	7	14	21	Mes	Σ	7	14	21	Mes	Σ	Max	Day	Tot	Wind
I	91	70	88	83	80.0	6.2	5.4	6.4	6.0	25.2	8.5	19/01	7	-
II	85	54	78	72	121.2	5.5	5.7	3.9	5.0	2.8	1.2	13/02	0	-
III	82	53	78	71	145.3	7.6	6.8	6.0	6.8	81.3	35.9	25/03	5	-
IV	81	50	68	66	140.9	4.6	5.9	6.7	5.8	49.0	16.2	24/04	0	-
V	86	61	83	77	162.6	6.8	7.8	6.5	7.1	112.4	27.7	20/05	0	-
VI	81	49	74	68	219.4	2.3	4.3	3.5	3.3	87.2	70.7	24/06	0	-
VII	77	44	64	62	275.4	1.9	3.2	2.4	2.5	10.5	10.0	03/07	0	-
VIII	76	37	66	60	138.5	3.5	4.8	3.6	4.0	38.7	15.8	19/08	0	-
IX	90	57	84	77	161.4	4.4	6.6	5.7	5.5	120.4	30.6	30/09	0	-
X	94	65	83	81	166.2	6.4	3.3	2.1	3.9	48.8	24.4	05/10	0	-
XI	93	70	85	83	114.8	4.8	4.6	5.6	5.0	88.2	27.2	23/11	8	-
XII	94	78	89	87	38.1	8.6	7.7	8.3	8.2	49.3	9.6	01/12	5	-
Annual average value	86	57	78	74	1763.8	5.3	5.5	5.0	5.2	713.8	70.7	24/06	8	-

Month	Day with												
	Temperature t (°C)						Wind speed (m/s)		Cloud coverage mere (0-10)		Rainfall (mm)		
	Tn ≤ -10	Tn < 0	Tn ≥ 20	Tx < 0	Tx ≥ 25	Tx ≥ 30	> 6	> 8	< 2	> 8	≥ 0.1	≥ 1	≥ 10
I	2	23	0	1	0	0	5	2	4	6	11	4	0
II	0	12	0	0	0	0	10	3	5	6	4	1	0
III	0	6	0	0	2	0	6	5	3	7	16	11	2
IV	0	1	0	0	6	0	5	4	4	7	7	6	3
V	0	0	0	0	4	0	0	0	1	10	17	11	5
VI	0	0	1	0	28	18	1	0	6	0	4	3	1
VII	0	0	2	0	29	24	1	1	11	1	3	1	1
VIII	0	0	0	0	31	27	0	0	3	1	5	4	2
IX	0	0	0	0	14	7	2	1	4	7	12	8	5
X	0	0	0	0	1	0	3	1	5	2	8	5	2
XI	0	16	0	0	0	0	2	1	6	7	9	8	4
XII	0	20	0	0	0	0	3	2	1	15	14	11	0
Annual average value	2	78	3	1	115	76	38	20	53	69	110	73	25

## 4.4 Automatic station Istog - Climatological data

Climatological data : 2024  
 Longitude st.: 20° 29' 24.50"

Altitude st.:457 m lmd  
 Latitude st.: 42° 46' 43.40"

Month	Temperature t (°C)				Temperature extreme (°C)						Air pressure (hPa)
	7	14	21	Tmes	Tmin	Tmax	Min	Day	Max	Day	Mes
I	0.0	6.2	1.3	2.3	-	-	-	-	-	-	963.9
II	3.2	13.1	7.3	7.6	-	-	-	-	-	-	962.2
III	6.3	14.7	8.8	9.5	-	-	-	-	-	-	958.7
IV	11.5	19.7	12.6	13.6	-	-	-	-	-	-	960.8
V	15.4	21.5	14.9	16.5	-	-	-	-	-	-	959.6
VI	21.7	29.6	20.6	23.0	-	-	-	-	-	-	959.6
VII	23.5	31.8	23.7	25.4	-	-	-	-	-	-	958.8
VIII	22.3	32.4	23.6	24.9	-	-	-	-	-	-	959.5
IX	15.3	23.8	16.4	17.8	-	-	-	-	-	-	959.5
X	9.6	19.2	10.7	12.7	-	-	-	-	-	-	965.6
XI	0.8	10.4	3.4	4.5	-	-	-	-	-	-	966.8
XII	1.3	6.2	2.5	3.1	-	-	-	-	-	-	964.8
Annual average value	10.8	18.9	12.0	13.3	-	-	-	-	-	-	961.7

Month	Air humidity (%)				RD (h)	Cloud cover (0-10)				Rainfall (mm)			Snow (cm)	
	7	14	21	Mes	Σ	7	14	21	Mes	Σ	Max	Day	Tot	Wind
I	80	61	77	74	-	-	-	-	-	30.0	12.8	08/01	-	-
II	77	47	65	64	-	-	-	-	-	2.8	2.4	11/02	-	-
III	78	47	66	66	-	-	-	-	-	64.2	26.8	24/03	-	-
IV	68	43	62	60	-	-	-	-	-	56.0	26.4	23/04	-	-
V	74	52	73	69	-	-	-	-	-	44.9	16.1	19/05	-	-
VI	66	40	67	60	-	-	-	-	-	39.4	11.1	23/06	-	-
VII	61	35	56	54	-	-	-	-	-	37.3	18.8	02/07	-	-
VIII	63	33	55	53	-	-	-	-	-	29.2	22.9	18/08	-	-
IX	77	49	72	68	-	-	-	-	-	70.7	18.1	10/09	-	-
X	88	60	86	78	-	-	-	-	-	60.4	31.7	04/10	-	-
XI	85	61	81	77	-	-	-	-	-	75.1	30.4	22/11	-	-
XII	84	71	82	80	-	-	-	-	-	56.3	19.9	23/12	-	-
Annual average value	75	50	70	67	-	-	-	-	-	566.3	31.7	04/10	-	-

Month	Day with												
	Temperature t (°C)						Wind speed (m/s)		Cloud coverage mere (0-10)		Rainfall (mm)		
	Tn ≤ -10	Tn < 0	Tn ≥ 20	Tx < 0	Tx ≥ 25	Tx ≥ 30	> 6	> 8	< 2	> 8	≥ 0.1	≥ 1	≥ 10
I	-	-	-	-	-	-	8	7	-	-	10	5	1
II	-	-	-	-	-	-	13	8	-	-	3	1	0
III	-	-	-	-	-	-	15	7	-	-	10	7	3
IV	-	-	-	-	-	-	13	6	-	-	8	4	3
V	-	-	-	-	-	-	9	4	-	-	12	9	2
VI	-	-	-	-	-	-	15	6	-	-	8	7	2
VII	-	-	-	-	-	-	15	11	-	-	4	3	2
VIII	-	-	-	-	-	-	18	11	-	-	5	3	1
IX	-	-	-	-	-	-	4	2	-	-	13	8	2
X	-	-	-	-	-	-	4	0	-	-	4	4	3
XI	-	-	-	-	-	-	5	5	-	-	7	6	4
XII	-	-	-	-	-	-	7	5	-	-	11	9	2
Annual average value	-	-	-	-	-	-	126	72	-	-	95	66	25

## 4.5 Automatic station Kamenicë - Climatological data

Climatological data : 2024  
Longitude st.: 21° 34' 14.12"

Altitude st.: 474 m lmd  
Latitude st.: 42° 35' 18.18"

Month	Temperature t (°C)				Temperature extreme (°C)						Air pressure (hPa)
	7	14	21	Tmes	Tmin	Tmax	Min	Day	Max	Day	Mes
I	-2.1	6.1	0.1	1.0	-	-	-	-	-	-	963.6
II	0.5	13.5	4.6	5.9	-	-	-	-	-	-	961.9
III	4.8	15.0	6.6	8.5	-	-	-	-	-	-	958.3
IV	10.1	20.4	11.0	13.2	-	-	-	-	-	-	960.2
V	14.2	20.8	12.6	15.3	-	-	-	-	-	-	959.2
VI	20.2	30.1	18.7	22.0	-	-	-	-	-	-	959.2
VII	21.0	32.0	19.9	23.5	-	-	-	-	-	-	958.4
VIII	19.1	33.3	19.7	23.1	-	-	-	-	-	-	958.8
IX	13.4	23.9	14.1	16.7	-	-	-	-	-	-	959.2
X	7.1	20.0	9.4	11.5	-	-	-	-	-	-	965.4
XI	0.3	10.3	2.2	3.8	-	-	-	-	-	-	966.4
XII	0.2	6.0	1.7	2.2	-	-	-	-	-	-	964.3
Annual average value	9.1	19.3	10.1	12.2	-	-	-	-	-	-	961.2

Month	Air humidity (%)				RD (h)	Cloud cover (0-10)				Rainfall (mm)			Snow (cm)	
	7	14	21	Mes	Σ	7	14	21	Mes	Σ	Max	Day	Tot	Wind
I	91	65	87	83	-	-	-	-	-	28.4	11.7	18/01	-	-
II	93	51	82	77	-	-	-	-	-	7.4	5.0	11/02	-	-
III	89	51	84	76	-	-	-	-	-	62.1	16.7	11/03	-	-
IV	80	43	75	68	-	-	-	-	-	45.2	17.9	17/04	-	-
V	87	63	93	82	-	-	-	-	-	82.6	28.2	20/05	-	-
VI	80	46	90	75	-	-	-	-	-	60.0	28.4	27/06	-	-
VII	74	39	77	66	-	-	-	-	-	17.7	17.3	02/07	-	-
VIII	75	31	73	63	-	-	-	-	-	30.1	8.7	21/08	-	-
IX	91	54	89	78	-	-	-	-	-	82.3	33.3	10/09	-	-
X	98	57	97	86	-	-	-	-	-	33.3	20.5	04/10	-	-
XI	93	62	91	84	-	-	-	-	-	66.4	26.6	22/11	-	-
XII	94	78	93	90	-	-	-	-	-	49.1	10.0	20/12	-	-
Annual average value	87	54	86	77	-	-	-	-	-	564.6	33.3	10/09	-	-

Month	Day with												
	Temperature t (°C)						Wind speed (m/s)		Cloud coverage mere (0-10)		Rainfall (mm)		
	Tn ≤ -10	Tn < 0	Tn ≥ 20	Tx < 0	Tx ≥ 25	Tx ≥ 30	> 6	> 8	< 2	> 8	≥ 0.1	≥ 1	≥ 10
I	-	-	-	-	-	-	11	3	-	-	18	5	1
II	-	-	-	-	-	-	19	10	-	-	5	2	0
III	-	-	-	-	-	-	21	10	-	-	17	12	2
IV	-	-	-	-	-	-	17	4	-	-	6	6	2
V	-	-	-	-	-	-	19	8	-	-	17	12	2
VI	-	-	-	-	-	-	15	2	-	-	8	5	3
VII	-	-	-	-	-	-	14	4	-	-	3	1	1
VIII	-	-	-	-	-	-	22	8	-	-	8	5	0
IX	-	-	-	-	-	-	11	3	-	-	13	11	3
X	-	-	-	-	-	-	10	2	-	-	6	4	1
XI	-	-	-	-	-	-	9	4	-	-	9	6	3
XII	-	-	-	-	-	-	10	5	-	-	13	9	1
Annual average value	-	-	-	-	-	-	178	63	-	-	123	78	19

## 4.6 Automatic station Mitrovicë - Climatological data

Climatological data : 2024  
 Longitude st.: 20° 51' 31.20"

Altitude st.: 507 m lmd  
 Latitude st.: 42° 52' 55.43"

Month	Temperature t (°C)				Temperature extreme (°C)						Air pressure (hPa)
	7	14	21	Tmes	Tmin	Tmax	Min	Day	Max	Day	Mes
I	-0.7	6.4	0.9	2.0	-	-	-	-	-	-	960.2
II	1.8	13.6	6.1	6.8	-	-	-	-	-	-	958.3
III	5.9	15.1	8.1	9.4	-	-	-	-	-	-	954.7
IV	10.8	19.6	10.9	13.2	-	-	-	-	-	-	957.0
V	14.6	21.5	13.9	16.0	-	-	-	-	-	-	955.9
VI	21.1	30.3	19.4	22.4	-	-	-	-	-	-	956.1
VII	22.8	31.3	21.0	24.4	-	-	-	-	-	-	955.5
VIII	21.0	32.7	20.6	24.0	-	-	-	-	-	-	955.8
IX	14.3	23.9	15.1	17.3	-	-	-	-	-	-	956.0
X	8.7	19.8	9.9	12.1	-	-	-	-	-	-	962.1
XI	0.9	10.9	2.7	4.3	-	-	-	-	-	-	963.1
XII	0.5	6.1	2.0	2.6	-	-	-	-	-	-	961.2
Annual average value	10.2	19.3	10.9	12.9	-	-	-	-	-	-	958.0

Month	Air humidity (%)				RD (h)	Cloud cover (0-10)				Rainfall (mm)			Snow (cm)	
	7	14	21	Mes	Σ	7	14	21	Mes	Σ	Max	Day	Tot	Wind
I	82	56	77	72	-	-	-	-	-	11.8	3.1	04/01	-	-
II	82	44	69	66	-	-	-	-	-	4.1	3.0	11/02	-	-
III	79	44	70	65	-	-	-	-	-	56.5	19.8	24/03	-	-
IV	68	39	67	60	-	-	-	-	-	67.4	28.0	17/04	-	-
V	77	52	80	72	-	-	-	-	-	63.6	18.7	03/05	-	-
VI	68	39	74	64	-	-	-	-	-	38.4	17.3	23/06	-	-
VII	60	35	65	56	-	-	-	-	-	41.6	27.3	02/07	-	-
VIII	62	29	63	54	-	-	-	-	-	30.4	26.3	03/08	-	-
IX	80	47	77	69	-	-	-	-	-	79.1	23.9	10/09	-	-
X	91	54	89	79	-	-	-	-	-	42.0	19.1	04/10	-	-
XI	87	55	83	76	-	-	-	-	-	90.1	38.0	22/11	-	-
XII	86	68	84	81	-	-	-	-	-	32.4	8.7	07/12	-	-
Annual average value	77	47	75	68	-	-	-	-	-	557.3	38.0	22/11	-	-

Month	Day with												
	Temperature t (°C)						Wind speed (m/s)		Cloud coverage mere (0-10)		Rainfall (mm)		
	Tn ≤ -10	Tn < 0	Tn ≥ 20	Tx < 0	Tx ≥ 25	Tx ≥ 30	> 6	> 8	< 2	> 8	≥ 0.1	≥ 1	≥ 10
I	-	-	-	-	-	-	19	12	-	-	8	3	0
II	-	-	-	-	-	-	21	15	-	-	4	1	0
III	-	-	-	-	-	-	24	16	-	-	13	8	2
IV	-	-	-	-	-	-	18	9	-	-	6	4	2
V	-	-	-	-	-	-	29	11	-	-	16	12	1
VI	-	-	-	-	-	-	18	12	-	-	9	7	1
VII	-	-	-	-	-	-	25	8	-	-	5	5	1
VIII	-	-	-	-	-	-	26	13	-	-	5	3	1
IX	-	-	-	-	-	-	21	7	-	-	12	8	3
X	-	-	-	-	-	-	11	2	-	-	6	3	2
XI	-	-	-	-	-	-	14	9	-	-	7	6	3
XII	-	-	-	-	-	-	15	12	-	-	11	7	0
Annual average value	-	-	-	-	-	-	241	126	-	-	102	67	16

## 4.7 Automatic station Podujevë/Shajkoc - Të dhënat kli- matologjike

Climatological data : 2024  
Longitude st.: 21° 11' 52.40"

Altitude st.: 713 m lmd  
Latitude st.: 42° 56' 01.86"

Month	Temperature t (°C)				Temperature extreme (°C)						Air (hPa) press ure
	7	14	21	Tmes	Tmin	Tmax	Min	Day	Max	Day	Mes
I	-0.4	4.5	0.8	1.5	-	-	-	-	-	-	935.3
II	3.9	11.9	6.5	7.1	-	-	-	-	-	-	934.1
III	6.0	13.3	7.6	8.6	-	-	-	-	-	-	930.8
IV	10.6	17.8	11.5	12.9	-	-	-	-	-	-	933.4
V	13.3	18.9	13.1	14.6	-	-	-	-	-	-	932.5
VI	20.3	28.5	19.5	21.8	-	-	-	-	-	-	933.1
VII	22.0	30.0	21.5	23.9	-	-	-	-	-	-	932.6
VIII	20.3	31.4	21.2	23.6	-	-	-	-	-	-	932.9
IX	14.3	21.8	15.5	16.9	-	-	-	-	-	-	932.6
X	8.9	18.3	11.1	12.6	-	-	-	-	-	-	938.1
XI	1.6	8.8	3.5	4.4	-	-	-	-	-	-	938.5
XII	0.4	4.2	1.7	1.9	-	-	-	-	-	-	936.2
Annual average value	10.1	17.5	11.2	12.5	-	-	-	-	-	-	934.2

Month	Air humidity (%)				RD (h)	Cloud cover (0-10)				Rainfall (mm)			Snow (cm)	
	7	14	21	Mes	Σ	7	14	21	Mes	Σ	Max	Day	Tot	Wind
I	82	65	78	76	-	-	-	-	-	14.2	6.3	18/01	-	-
II	79	50	69	67	-	-	-	-	-	1.0	0.5	11/02	-	-
III	79	51	72	69	-	-	-	-	-	59.0	21.9	24/03	-	-
IV	71	45	64	61	-	-	-	-	-	42.6	16.2	23/04	-	-
V	85	63	83	78	-	-	-	-	-	129.3	22.5	14/05	-	-
VI	76	45	74	68	-	-	-	-	-	27.3	10.3	14/06	-	-
VII	67	39	60	57	-	-	-	-	-	37.8	24.3	02/07	-	-
VIII	66	31	58	53	-	-	-	-	-	20.9	13.4	03/08	-	-
IX	81	54	72	70	-	-	-	-	-	114.9	35.2	10/09	-	-
X	92	59	83	79	-	-	-	-	-	24.4	8.7	04/10	-	-
XI	89	65	82	80	-	-	-	-	-	77.8	21.4	22/11	-	-
XII	92	79	88	87	-	-	-	-	-	29.5	11.4	20/12	-	-
Annual average value	80	54	74	70	-	-	-	-	-	578.7	35.2	10/09	-	-

Month	Day with												
	Temperature t (°C)						Wind speed (m/s)		Cloud coverage me re (0-10)		Rainfall (mm)		
	Tn ≤ -10	Tn < 0	Tn ≥ 20	Tx < 0	Tx ≥ 25	Tx ≥ 30	> 6	> 8	< 2	> 8	≥ 0.1	≥ 1	≥ 10
I	-	-	-	-	-	-	24	18	-	-	8	4	0
II	-	-	-	-	-	-	27	21	-	-	5	0	0
III	-	-	-	-	-	-	29	22	-	-	14	8	2
IV	-	-	-	-	-	-	25	18	-	-	8	6	2
V	-	-	-	-	-	-	28	12	-	-	21	14	6
VI	-	-	-	-	-	-	17	12	-	-	12	4	1
VII	-	-	-	-	-	-	25	11	-	-	3	3	1
VIII	-	-	-	-	-	-	30	22	-	-	5	2	1
IX	-	-	-	-	-	-	24	13	-	-	17	10	3
X	-	-	-	-	-	-	19	9	-	-	8	4	0
XI	-	-	-	-	-	-	17	12	-	-	9	7	3
XII	-	-	-	-	-	-	20	15	-	-	14	7	1
Annual average value	-	-	-	-	-	-	285	185	-	-	124	69	20

## 4.8 Automatic station Prizren - Climatological data

Climatological data : 2024  
 Longitude st.: 20° 44' 08.41"

Altitude st.: 402 m lmd  
 Latitude st.: 42° 14' 51.04"

Month	Temperature t (°C)				Temperature extreme (°C)						Air press ure (hPa)
	7	14	21	Tmes	Tmin	Tmax	Min	Day	Max	Day	Mes
I	1.3	6.7	2.9	3.4	-	-	-	-	-	-	971.9
II	4.1	14.3	8.5	8.8	-	-	-	-	-	-	970.0
III	6.9	15.3	9.4	10.2	-	-	-	-	-	-	965.4
IV	11.9	20.2	13.3	14.3	-	-	-	-	-	-	966.8
V	15.8	22.0	16.2	17.1	-	-	-	-	-	-	965.1
VI	22.9	30.5	22.6	24.1	-	-	-	-	-	-	965.3
VII	24.6	32.9	23.9	25.8	-	-	-	-	-	-	964.2
VIII	22.4	32.9	23.8	25.3	-	-	-	-	-	-	964.7
IX	16.5	24.6	17.6	18.9	-	-	-	-	-	-	965.9
X	9.9	19.6	12.1	13.5	-	-	-	-	-	-	972.4
XI	1.5	10.2	3.9	5.0	-	-	-	-	-	-	974.9
XII	1.3	5.8	2.8	3.2	-	-	-	-	-	-	971.9
Annual average value	11.6	19.6	13.1	14.2	-	-	-	-	-	-	968.2

Month	Air humidity (%)				RD (h)	Cloud cover (0-10)				Rainfall (mm)			Snow (cm)	
	7	14	21	Mes	Σ	7	14	21	Mes	Σ	Max	Day	Tot	Wind
I	83	64	79	76	-	-	-	-	-	43.0	13.1	18/01	-	-
II	80	46	65	64	-	-	-	-	-	3.4	3.0	11/02	-	-
III	83	50	71	69	-	-	-	-	-	57.4	16.6	24/03	-	-
IV	73	46	65	64	-	-	-	-	-	52.7	15.6	23/04	-	-
V	80	56	75	73	-	-	-	-	-	62.8	12.3	04/05	-	-
VI	64	43	63	61	-	-	-	-	-	34.9	28.5	26/06	-	-
VII	61	34	60	56	-	-	-	-	-	45.7	14.5	24/07	-	-
VIII	64	31	56	54	-	-	-	-	-	7.5	3.8	19/08	-	-
IX	78	49	73	69	-	-	-	-	-	74.1	24.6	10/09	-	-
X	94	61	90	83	-	-	-	-	-	50.7	31.6	04/10	-	-
XI	93	64	89	84	-	-	-	-	-	73.1	18.7	29/11	-	-
XII	93	79	89	87	-	-	-	-	-	79.0	17.4	25/12	-	-
Annual average value	79	52	73	70	-	-	-	-	-	584.4	31.6	04/10	-	-

Month	Day with												
	Temperature t (°C)						Wind speed (m/s)		Cloud coverage mere (0-10)		Rainfall (mm)		
	Tn ≤ -10	Tn < 0	Tn ≥ 20	Tx < 0	Tx ≥ 25	Tx ≥ 30	> 6	> 8	< 2	> 8	≥ 0.1	≥ 1	≥ 10
I	-	-	-	-	-	-	-	-	-	-	15	8	1
II	-	-	-	-	-	-	-	-	-	-	2	1	0
III	-	-	-	-	-	-	-	-	-	-	18	9	2
IV	-	-	-	-	-	-	-	-	-	-	6	5	2
V	-	-	-	-	-	-	-	-	-	-	17	11	2
VI	-	-	-	-	-	-	-	-	-	-	7	4	1
VII	-	-	-	-	-	-	-	-	-	-	6	5	3
VIII	-	-	-	-	-	-	10	2	-	-	4	2	0
IX	-	-	-	-	-	-	8	4	-	-	14	9	2
X	-	-	-	-	-	-	3	1	-	-	7	4	2
XI	-	-	-	-	-	-	8	3	-	-	9	6	3
XII	-	-	-	-	-	-	11	9	-	-	17	12	1
Annual average value	-	-	-	-	-	-	40	19	-	-	122	76	19

## 4.9 Ferizaj - Air pressure

Air pressure(hPa): 2024  
Longitude st.: 21° 08' 13.31"

Altitude st.: 578 m lmd  
Latitude st.: 42° 22' 32.45"

Day	I	II	III	IV	V	VI	VII	VIII	IX	X	XI	XII
1	943.6	952.9	939.5	943.0	944.8	942.5	944.4	950.0	946.9	947.8	955.3	949.6
2	945.1	954.7	940.7	944.3	941.2	944.0	938.3	943.0	947.5	944.8	952.9	949.3
3	941.3	953.3	941.6	945.7	940.0	936.9	938.2	944.1	949.5	943.4	958.4	945.9
4	937.9	950.7	937.0	947.3	942.3	938.0	940.5	947.2	947.6	943.0	956.9	947.5
5	944.1	949.9	939.6	951.0	945.0	948.0	948.3	946.8	946.0	943.8	958.4	948.7
6	935.9	948.2	945.6	950.3	944.2	950.6	945.2	947.5	947.5	944.8	960.2	944.2
7	927.9	943.7	945.7	949.7	943.9	948.4	946.0	948.7	949.2	948.9	961.1	944.6
8	940.2	941.4	946.2	951.0	943.9	945.4	946.7	947.5	948.1	948.5	959.7	935.9
9	951.3	939.8	945.5	946.3	944.7	943.1	946.3	950.1	941.7	944.7	956.0	941.0
10	956.4	937.6	944.3	946.0	945.5	944.4	948.7	953.2	939.3	940.4	954.0	946.0
11	949.8	932.3	939.7	954.7	948.6	944.9	947.3	952.9	942.0	942.7	953.9	948.8
12	949.2	932.2	939.3	956.7	949.3	944.9	943.4	949.6	943.3	951.0	953.7	954.5
13	949.3	942.2	940.9	955.3	949.0	945.7	943.9	946.2	939.5	950.6	954.5	959.5
14	942.8	949.5	944.5	953.0	945.1	946.1	946.3	946.9	940.3	952.7	949.5	950.4
15	933.4	950.9	944.8	947.0	946.4	943.6	947.5	946.9	942.5	953.4	948.0	951.3
16	942.0	951.3	946.6	941.0	947.2	943.4	946.7	949.6	944.3	957.4	945.3	959.9
17	942.4	954.1	949.1	933.3	945.6	946.1	947.9	946.3	949.3	956.7	943.4	956.7
18	935.3	953.2	944.0	937.7	944.9	948.2	947.6	943.3	951.4	954.3	943.7	952.8
19	937.3	951.3	945.0	942.0	943.5	947.5	948.5	943.4	948.9	954.0	944.6	943.7
20	952.9	950.9	950.5	938.7	943.0	947.9	943.9	943.9	951.2	958.1	934.6	936.2
21	956.6	952.2	948.0	941.0	942.4	948.9	944.2	943.7	953.8	962.5	939.4	944.6
22	960.1	945.2	946.1	944.0	942.5	940.7	945.2	947.5	951.6	959.9	933.0	941.1
23	955.3	940.7	942.6	937.3	946.1	940.6	946.7	949.4	948.8	960.0	955.6	926.4
24	956.3	942.2	936.2	935.3	948.1	944.6	946.2	950.4	948.0	959.3	961.0	938.8
25	950.9	941.5	939.0	937.0	945.5	945.3	945.2	947.3	950.0	957.2	956.2	956.2
26	952.5	939.2	938.6	943.3	958.1	945.2	948.6	948.5	950.1	956.9	950.7	956.8
27	953.7	943.3	933.6	947.3	959.5	944.3	950.7	949.0	946.9	955.4	951.9	956.6
28	961.7	946.9	941.3	950.3	946.5	945.8	951.4	949.7	944.4	956.8	951.7	954.9
29	963.3	945.4	945.8	953.0	945.4	949.4	951.6	948.6	949.4	957.1	950.9	954.9
30	964.5		944.7	950.7	943.2	948.5	951.2	949.0	951.2	957.3	949.3	955.7
31	960.7		946.0		942.4		951.0	949.7		957.3		959.3
Mes	948.2	946.1	943.0	945.8	945.7	945.1	946.4	947.7	947.0	952.3	951.5	948.8
Min	927.9	932.2	933.6	933.3	940.0	936.9	938.2	943.0	939.3	940.4	933.0	926.4
Day	7	12	27	17	3	3	3	2	10	10	22	23
Max	964.5	954.7	950.5	956.7	959.5	950.6	951.6	953.2	953.8	962.5	961.1	959.9
Day	30	2	20	12	27	6	29	10	21	21	7	16
Std	9.6	6.4	4.0	6.3	4.1	3.2	3.4	2.6	3.9	6.3	7.3	8.0

## 4.10 Pejë - Air pressure

Air pressure(hPa): 2024  
Longitude st.: 20° 18' 18.30"

Altitude st.: 498 m lmd  
Latitude st.: 42° 39' 56.30"

Day	I	II	III	IV	V	VI	VII	VIII	IX	X	XI	XII
1	955.4	-	956.4	954.9	953.4	959.0	960.8	956.2	957.6	960.4	963.5	958.2
2	952.1	937.3	956.5	956.2	952.1	958.9	961.3	956.9	957.3	958.7	958.9	958.8
3	944.7	945.1	954.8	955.3	950.2	958.8	961.0	956.0	957.5	958.7	958.5	960.8
4	943.4	944.3	952.6	951.5	952.4	960.2	961.9	954.7	956.1	958.7	959.1	961.6
5	939.0	948.2	955.8	-	954.4	957.2	960.9	953.8	951.1	955.6	959.5	961.4
6	941.9	947.8	960.2	948.5	959.1	955.0	960.6	956.4	955.8	954.9	950.2	962.1
7	945.2	954.3	959.6	955.9	956.6	958.8	958.9	959.2	957.5	952.5	947.1	961.0
8	941.6	950.6	960.6	957.9	956.4	959.5	954.5	959.1	955.9	956.3	944.7	961.0
9	944.6	947.8	963.2	958.6	953.3	957.2	953.9	955.4	956.0	959.5	945.2	962.2
10	946.3	952.8	962.0	962.2	951.1	958.2	960.8	954.5	955.4	958.2	952.9	962.4
11	949.3	956.0	955.0	963.2	948.4	958.2	960.4	955.9	957.0	958.8	957.1	962.3
12	951.5	957.3	953.2	964.0	942.4	954.0	957.9	958.3	957.5	957.0	953.5	962.9
13	949.6	960.6	954.7	963.6	943.9	954.7	956.8	961.1	956.3	957.2	958.0	964.6
14	952.1	961.1	959.7	964.2	945.3	953.6	957.4	960.7	957.1	959.9	965.3	964.3
15	951.7	957.2	957.9	962.8	946.4	952.5	960.8	959.7	958.8	960.8	965.3	965.6
16	951.6	956.6	957.1	961.4	955.0	953.4	962.0	958.3	958.2	963.0	961.4	969.5
17	948.5	961.8	961.7	961.8	958.0	956.6	961.8	953.3	956.4	965.5	958.9	967.1
18	948.7	967.5	959.2	958.2	957.8	958.3	960.0	951.9	954.5	959.8	959.2	968.3
19	946.1	961.7	957.0	957.3	957.0	958.2	958.0	953.9	951.1	960.7	960.1	968.3
20	944.9	961.1	956.2	955.9	957.8	957.9	957.5	954.5	950.7	959.4	959.2	964.4
21	945.1	959.4	955.6	955.5	959.0	958.1	957.1	955.2	954.8	955.8	960.5	963.1
22	948.1	955.8	951.8	957.2	958.2	957.5	958.2	957.2	959.7	955.4	962.4	963.6
23	947.6	954.7	952.9	957.6	956.0	957.6	954.2	960.6	965.2	956.3	963.1	962.6
24	945.2	955.9	951.8	955.9	959.1	958.0	953.7	960.4	965.1	954.3	961.6	963.0
25	946.5	955.3	949.0	956.5	957.0	955.2	951.9	958.4	963.6	952.3	957.9	963.1
26	943.1	955.9	945.4	952.9	953.2	957.6	950.6	960.3	959.1	960.3	954.9	964.2
27	940.5	952.3	943.5	950.2	952.4	958.3	950.5	960.9	961.7	965.0	953.9	963.7
28	945.6	957.4	944.3	947.3	953.9	957.1	952.4	960.2	963.4	965.0	952.7	963.3
29	944.3	-	946.2	956.7	955.9	955.8	952.1	957.5	963.2	965.1	954.1	965.3
30	941.5		946.1	957.0	957.7	958.3	955.0	958.7	960.3	965.0	958.0	965.0
31	935.9		947.9		953.4		955.4	960.9		965.3		963.7
Mes	946.2	954.7	954.4	957.2	953.8	957.1	957.4	957.4	957.8	959.2	957.2	963.5
Min	935.9	937.3	943.5	947.3	942.4	952.5	950.5	951.9	950.7	952.3	944.7	958.2
Day	31	2	27	28	12	15	27	18	20	25	8	1
Max	955.4	967.5	963.2	964.2	959.1	960.2	962.0	961.1	965.2	965.5	965.3	969.5
Day	1	18	9	14	24	4	16	13	23	17	14	16
Std	4.3	6.5	5.5	4.5	4.6	2.0	3.6	2.7	3.8	3.8	5.4	2.5

## 4.11 Prishtinë - Air pressure

Air pressure(hPa): 2024  
Longitude st.: 21° 08' 13.49"

Altitude st.: 573 m lmd  
Latitude st.: 42° 38' 56.36"

Day	I	II	III	IV	V	VI	VII	VIII	IX	X	XI	XII
1	948.5	954.1	941.2	945.6	947.3	948.6	945.3	946.9	945.8	948.4	954.7	955.2
2	949.1	954.4	944.5	944.8	942.9	948.8	940.0	944.1	948.1	944.9	955.1	950.5
3	944.6	957.5	945.8	948.5	939.4	946.9	940.6	941.4	949.4	943.5	961.2	946.9
4	943.4	954.6	940.3	949.0	946.1	946.2	943.8	944.6	948.1	942.7	956.3	948.2
5	948.9	950.6	939.2	952.8	948.6	948.2	950.2	944.3	946.8	943.3	958.3	949.8
6	940.1	950.0	944.6	952.0	947.1	950.0	946.8	944.8	948.1	945.7	958.5	945.1
7	931.6	944.6	945.0	951.8	946.1	950.1	945.6	945.7	947.6	949.1	960.7	946.4
8	945.4	941.2	947.0	952.1	944.9	945.6	947.8	944.5	946.8	949.2	958.5	940.9
9	952.6	941.7	948.5	948.5	948.4	942.9	949.3	947.3	942.4	944.6	961.2	940.6
10	956.8	940.0	943.7	949.8	948.3	943.6	949.8	950.7	939.1	941.5	956.6	947.3
11	951.4	935.8	940.2	956.7	949.5	944.4	949.5	949.7	942.1	942.4	954.7	951.2
12	949.4	934.7	940.5	958.1	950.2	945.9	948.3	945.6	943.4	951.3	954.5	956.1
13	954.8	942.0	943.5	957.0	948.4	947.1	943.1	942.7	939.1	951.1	953.8	959.1
14	948.0	949.5	946.0	954.3	944.9	948.4	943.3	942.2	941.5	951.8	950.6	961.6
15	937.2	952.0	946.4	948.3	946.5	944.8	947.6	946.0	943.5	952.9	951.5	961.9
16	942.8	951.8	950.2	939.6	947.1	944.0	947.6	945.9	942.7	956.0	957.3	959.8
17	942.7	959.0	953.8	932.4	945.9	946.5	949.0	943.6	948.1	956.3	949.0	960.2
18	935.2	961.7	945.2	938.1	946.9	951.5	950.8	942.4	950.1	950.5	944.4	954.8
19	938.1	956.4	945.9	942.6	944.6	951.5	949.8	943.6	948.8	954.4	942.8	945.1
20	959.8	953.2	951.7	942.3	944.9	952.1	941.0	944.3	950.8	960.3	933.2	936.0
21	965.9	952.9	949.2	945.0	943.8	951.1	940.7	944.0	953.9	961.4	943.9	951.0
22	960.1	946.8	948.1	946.0	944.0	941.5	946.5	947.8	951.7	960.5	938.0	947.4
23	955.0	943.0	946.1	938.6	947.0	942.6	948.3	950.4	948.8	960.1	959.5	928.0
24	956.1	947.2	939.8	937.3	949.5	945.8	946.2	948.1	948.1	959.9	966.8	935.0
25	951.8	945.1	939.9	938.1	948.6	947.8	945.5	945.4	949.7	956.2	956.8	954.6
26	953.6	942.3	939.5	944.0	948.7	947.3	947.5	948.4	949.4	958.5	951.4	956.2
27	959.8	945.8	935.1	950.4	949.4	945.3	949.4	949.6	947.1	958.0	953.4	957.5
28	966.5	948.6	941.8	952.3	946.0	946.9	948.8	950.3	944.3	956.1	955.8	960.4
29	963.9	947.2	949.3	953.9	945.2	949.0	951.4	949.2	950.0	956.2	952.4	961.3
30	961.0		947.4	952.9	942.3	945.8	950.6	949.2	950.1	955.3	955.3	962.8
31	960.9		948.2		943.7		949.8	947.8		957.1		964.6
Mes	950.8	948.4	944.8	947.4	946.3	947.0	946.9	946.2	946.8	952.2	953.5	951.5
Min	931.6	934.7	935.1	932.4	939.4	941.5	940.0	941.4	939.1	941.5	933.2	928.0
Day	7	12	27	17	3	22	2	3	13	10	20	23
Max	966.5	961.7	953.8	958.1	950.2	952.1	951.4	950.7	953.9	961.4	966.8	964.6
Day	28	18	17	12	12	20	29	10	21	21	24	31
Std	9.2	6.8	4.3	6.6	2.5	2.8	3.3	2.7	3.7	6.3	7.2	9.1

## 4.12 Automatic station Gjakovë/Radoniq - Air pressure

Air pressure(hPa): 2024  
Longitude st.: 20° 25' 51.05"

Altitude st.: 470 m lmd  
Latitude st.: 42° 28' 13.75"

Day	I	II	III	IV	V	VI	VII	VIII	IX	X	XI	XII
1	960.6	971.8	955.5	958.0	960.8	960.8	-	957.2	958.3	962.6	969.6	966.6
2	960.4	971.0	956.6	957.9	956.5	961.8	-	954.3	958.6	958.3	967.3	967.0
3	957.1	970.1	957.9	961.9	954.4	958.4	-	954.3	960.3	956.0	972.7	963.5
4	954.9	967.4	954.4	962.6	957.9	-	-	956.6	958.9	955.0	971.5	964.7
5	959.7	966.5	953.7	965.9	961.1	960.1	-	957.0	957.3	956.0	973.3	966.6
6	952.2	965.8	959.7	965.4	959.7	962.1	-	957.0	958.9	957.6	974.5	962.3
7	943.0	960.1	960.1	964.3	959.3	961.1	-	958.0	960.4	962.4	976.1	958.7
8	955.0	956.6	962.6	964.8	958.9	958.8	-	958.2	959.6	962.8	974.3	952.8
9	968.0	955.4	962.3	961.4	960.7	956.2	-	959.9	953.7	957.4	971.1	957.2
10	973.7	951.8	960.0	960.9	962.1	954.3	-	963.4	951.7	953.7	969.1	963.3
11	968.7	946.8	956.1	968.5	962.2	955.9	-	963.1	954.6	955.1	970.5	967.4
12	966.0	950.1	956.1	971.4	962.7	956.9	-	959.1	955.1	963.1	970.6	972.0
13	966.7	957.6	958.6	969.9	961.5	957.5	-	-	950.6	963.9	970.7	976.1
14	959.9	964.8	961.5	967.7	958.7	959.5	-	955.9	953.1	965.1	967.1	969.7
15	950.7	968.0	961.6	960.9	959.7	957.9	-	958.6	955.0	965.6	967.2	967.7
16	957.3	968.0	962.6	953.1	960.7	956.8	-	959.2	956.3	969.1	969.1	977.3
17	959.1	970.6	965.6	946.2	959.0	959.4	-	957.0	961.1	969.9	961.7	975.1
18	950.1	973.7	960.7	953.9	959.4	962.0	-	954.5	963.6	967.4	960.1	971.9
19	954.0	968.8	960.1	957.1	957.3	961.8	-	955.1	962.3	966.8	959.7	962.8
20	969.0	968.3	967.1	954.5	956.9	-	-	955.3	964.2	972.0	947.1	953.2
21	976.6	968.4	964.8	957.0	955.7	-	-	955.0	966.1	975.8	953.8	961.3
22	977.9	963.0	962.8	961.0	956.6	-	-	957.6	964.3	975.0	946.9	959.7
23	973.1	957.6	959.3	954.4	960.2	-	-	960.0	961.0	974.6	969.1	944.9
24	973.2	958.6	952.7	951.8	963.0	-	-	960.7	961.4	974.1	978.8	951.9
25	968.9	957.9	955.0	953.1	960.8	-	-	958.2	962.5	971.0	973.9	965.3
26	969.5	954.8	955.7	959.0	961.6	-	-	957.5	961.7	970.1	968.5	972.8
27	971.2	959.8	950.7	962.4	962.3	-	-	959.6	959.0	969.8	969.6	974.1
28	977.4	962.5	954.7	965.2	959.3	-	-	960.9	956.9	969.9	968.2	972.0
29	980.3	961.1	961.5	966.4	957.8	-	-	960.1	961.1	970.2	967.3	973.2
30	981.1		960.3	965.8	955.1	-	960.9	960.0	963.9	969.8	967.0	975.3
31	977.9		960.4		956.9		960.1	960.6		970.7		977.0
Mes	964.9	962.7	959.0	960.7	959.3	959.0	960.5	958.1	959.1	965.5	967.5	965.9
Min	943.0	946.8	950.7	946.2	954.4	954.3	960.1	954.3	950.6	953.7	946.9	944.9
Day	7	11	27	17	3	10	31	2	13	10	22	23
Max	981.1	973.7	967.1	971.4	963.0	962.1	960.9	963.4	966.1	975.8	978.8	977.3
Day	30	18	20	12	24	6	30	10	21	21	24	16
Std	10.1	7.0	3.9	6.0	2.3	2.4	0.5	2.4	4.0	6.7	7.5	8.2

## 4.13 Automatic station Istog - Air pressure

Air pressure(hPa): 2024  
Longitude st.: 20° 29' 24.50"

Altitude st.: 457 m lmd  
Latitude st.: 42° 46' 43.40"

Day	I	II	III	IV	V	VI	VII	VIII	IX	X	XI	XII
1	959.9	970.8	955.4	958.4	961.0	961.1	956.7	-	959.4	962.5	969.5	965.7
2	959.8	970.0	956.1	957.6	956.6	962.4	951.7	-	959.7	958.5	967.1	966.2
3	956.6	969.3	957.5	962.0	954.1	959.2	952.3	-	961.4	956.3	972.5	962.6
4	954.4	966.8	954.3	962.6	957.5	958.6	955.3	957.5	960.1	955.3	971.2	963.8
5	959.4	966.0	953.4	966.1	961.2	960.8	961.8	958.0	958.3	956.2	972.9	965.7
6	951.8	965.5	959.3	965.8	960.0	963.0	961.1	958.1	959.9	957.4	974.1	961.2
7	942.4	959.6	959.5	964.7	959.8	961.9	959.9	959.2	961.6	962.3	975.6	957.6
8	953.7	956.1	962.2	965.3	959.4	959.7	959.9	959.3	960.6	963.0	973.7	951.6
9	966.5	955.1	961.6	961.9	960.7	957.2	961.1	961.0	954.4	957.7	970.6	956.1
10	972.2	951.8	959.7	961.4	962.1	955.2	961.3	964.5	951.8	954.2	968.4	962.3
11	967.3	946.8	955.6	969.1	962.3	956.6	960.6	964.4	954.8	955.3	969.7	966.5
12	964.5	949.3	955.4	971.7	962.8	957.8	958.4	960.5	955.8	963.0	969.8	971.0
13	965.3	956.8	958.0	970.4	961.9	958.2	957.2	957.3	951.0	963.9	969.9	975.2
14	958.7	963.9	960.7	968.3	959.1	960.1	957.6	957.5	953.1	965.3	966.1	968.4
15	949.9	967.3	961.4	961.3	960.1	958.7	958.5	960.3	954.8	965.9	966.2	966.5
16	956.1	967.4	962.5	953.2	961.0	957.8	957.9	960.7	956.4	969.4	968.1	976.3
17	958.1	970.0	965.1	946.0	959.2	960.5	959.4	958.4	961.3	970.0	960.8	974.2
18	949.8	972.9	960.5	953.1	960.0	963.2	961.8	955.8	963.9	967.3	959.4	970.9
19	953.2	968.3	959.5	956.6	958.0	962.9	960.5	955.7	962.4	967.0	959.1	961.6
20	967.2	967.8	966.4	954.2	957.7	963.4	955.6	956.2	964.4	972.0	946.7	952.4
21	975.2	968.0	964.5	956.2	956.2	962.1	954.6	955.8	966.5	975.7	952.4	959.5
22	976.3	962.5	962.5	960.6	956.9	956.1	957.1	958.6	964.7	974.8	946.2	958.6
23	971.3	957.2	958.9	953.7	960.4	954.4	959.3	961.5	961.5	974.7	967.6	943.6
24	972.1	958.5	952.0	951.4	963.3	957.7	958.0	962.1	961.6	974.2	977.8	950.2
25	967.6	957.6	954.3	952.7	961.4	960.1	956.7	959.5	962.9	971.0	972.9	962.9
26	968.2	954.6	954.9	958.7	961.8	959.2	958.8	959.1	962.2	970.0	967.8	971.4
27	970.1	959.6	950.1	962.5	962.8	957.5	963.1	960.9	959.6	969.9	969.0	973.0
28	976.1	962.7	954.3	965.5	959.8	960.3	963.4	962.0	957.7	970.0	967.8	971.0
29	979.5	961.3	961.9	967.0	958.2	963.0	961.8	960.9	960.7	970.3	966.4	972.3
30	980.3		960.5	966.3	955.5	960.5	961.8	960.8	963.7	969.8	965.8	974.1
31	976.9		960.7		957.1		-	961.5		970.6		975.8
Mes	963.9	962.2	958.7	960.8	959.6	959.6	958.8	959.5	959.5	965.6	966.8	964.8
Min	942.4	946.8	950.1	946.0	954.1	954.4	951.7	955.7	951.0	954.2	946.2	943.6
Day	7	11	27	17	3	23	2	19	13	10	22	23
Max	980.3	972.9	966.4	971.7	963.3	963.4	963.4	964.5	966.5	975.7	977.8	976.3
Day	30	18	20	12	24	20	28	10	21	21	24	16
Std	9.9	6.9	4.0	6.3	2.3	2.5	2.9	2.4	4.0	6.6	7.6	8.3

## 4.14 Automatic station Kamenicë - Air pressure

Air pressure(hPa): 2024  
Longitude st.: 21° 34' 14.12"

Altitude st.: 474 m lmd  
Latitude st.: 42° 35' 18.18"

Day	I	II	III	IV	V	VI	VII	VIII	IX	X	XI	XII
1	959.8	969.9	955.8	958.7	960.7	960.6	956.6	958.1	959.0	961.7	968.8	965.2
2	959.4	969.5	955.5	956.9	956.2	961.7	951.4	954.9	959.4	958.5	966.6	965.4
3	956.5	968.3	956.8	961.3	953.1	959.0	952.0	954.3	961.0	956.8	972.1	961.8
4	954.4	965.9	954.5	961.7	956.0	957.9	954.7	957.2	959.9	955.8	970.6	963.1
5	959.8	964.5	952.7	965.3	960.6	960.1	961.2	957.5	957.9	955.9	972.6	965.3
6	953.1	964.4	958.8	964.7	959.4	962.4	960.9	957.8	959.0	956.7	973.8	961.0
7	942.8	958.8	958.8	964.1	958.9	961.4	959.7	958.8	961.5	961.8	975.6	957.0
8	953.5	955.4	961.8	964.8	959.0	959.1	959.4	958.2	960.7	963.0	973.4	951.8
9	965.9	954.7	961.5	961.4	960.6	956.9	960.5	960.3	954.4	957.8	970.1	955.4
10	971.5	952.5	960.5	960.8	961.5	954.8	960.8	964.0	950.7	954.0	967.8	961.4
11	966.5	947.9	956.5	968.7	961.5	956.0	960.2	963.8	954.1	955.3	969.0	965.8
12	964.4	948.8	954.5	970.9	962.0	957.3	958.3	959.9	955.7	962.7	969.0	970.7
13	964.6	955.8	957.1	969.7	961.4	957.8	957.2	957.0	951.0	963.5	969.2	974.6
14	958.4	963.7	960.3	967.4	959.3	959.6	957.5	957.3	952.8	964.9	965.3	968.6
15	950.8	966.6	961.0	960.5	960.4	958.2	958.1	960.2	954.4	965.4	965.8	965.8
16	956.0	966.8	961.6	952.5	962.1	957.2	957.6	960.4	955.8	969.2	967.4	975.2
17	957.9	969.3	964.2	946.0	959.9	960.0	959.1	957.7	961.1	969.9	960.1	973.2
18	950.4	972.7	959.7	952.0	960.0	962.7	961.1	955.5	963.5	967.4	958.7	970.0
19	953.3	967.8	959.3	955.7	957.6	962.6	959.8	955.1	961.8	967.4	959.1	961.0
20	966.5	967.3	965.6	953.0	957.6	963.1	955.3	955.9	963.8	971.9	947.5	952.8
21	974.7	967.3	963.6	955.1	957.1	961.6	954.2	955.2	965.9	975.6	952.4	958.9
22	975.8	962.1	961.7	960.3	956.6	955.9	956.4	958.5	964.2	974.6	948.1	958.3
23	970.5	957.3	958.4	953.6	959.7	954.0	958.5	961.1	961.4	974.2	967.2	944.2
24	971.0	958.6	951.6	950.6	962.5	957.2	957.0	961.8	961.1	973.8	977.3	949.5
25	966.2	958.1	953.5	952.0	961.2	959.6	956.1	959.1	962.4	970.9	972.1	963.0
26	967.5	955.0	955.6	957.9	960.9	959.2	958.3	958.8	961.8	970.0	967.0	971.1
27	969.6	959.9	950.7	962.0	962.2	957.3	962.7	960.4	959.4	969.6	968.3	972.7
28	975.5	963.4	953.7	965.0	959.2	959.6	963.0	961.3	957.3	969.3	967.8	970.8
29	978.7	961.9	961.3	966.6	957.5	962.4	962.1	960.1	960.7	969.8	966.0	971.6
30	979.6		960.4	965.6	955.1	960.2	961.4	960.3	963.2	968.8	964.8	973.2
31	976.1		960.9		956.6		960.8	961.1		970.2		975.0
Mes	963.6	961.9	958.3	960.2	959.2	959.2	958.4	958.8	959.2	965.4	966.4	964.3
Min	942.8	947.9	950.7	946.0	953.1	954.0	951.4	954.3	950.7	954.0	947.5	944.2
Day	7	11	27	17	3	23	2	3	10	10	20	23
Max	979.6	972.7	965.6	970.9	962.5	963.1	963.0	964.0	965.9	975.6	977.3	975.2
Day	30	18	20	12	24	20	28	10	21	21	24	16
Std	9.5	6.6	3.8	6.3	2.4	2.5	2.9	2.5	4.0	6.5	7.2	8.1

## 4.15 Automatic station Mitrovicë - Air pressure

Air pressure(hPa): 2024  
Longitude st.: 20° 51' 31.20"

Altitude st.: 507 m lmd  
Latitude st.: 42° 52' 55.43"

Day	I	II	III	IV	V	VI	VII	VIII	IX	X	XI	XII
1	956.4	966.7	951.8	954.9	957.2	957.3	953.2	954.9	955.9	958.6	965.9	962.6
2	956.3	966.4	952.1	953.8	952.8	958.8	948.8	952.2	956.2	954.8	963.6	962.3
3	953.0	965.0	953.5	958.0	950.1	955.7	949.2	951.8	957.9	952.8	968.9	958.7
4	951.1	962.7	950.7	958.6	953.5	955.0	951.8	954.2	956.6	951.8	967.5	960.1
5	956.0	961.9	949.6	962.1	957.3	957.3	958.2	954.5	954.6	952.8	969.3	962.1
6	948.7	961.5	955.3	961.7	956.1	959.4	957.5	954.8	956.0	953.9	970.5	957.1
7	939.2	955.9	955.3	961.0	956.0	958.4	956.5	955.7	958.1	958.6	972.0	954.1
8	950.5	952.2	958.3	961.5	955.9	956.2	956.3	955.7	957.1	959.4	970.0	948.0
9	963.1	951.2	957.5	958.0	957.3	953.7	957.8	957.5	950.7	954.1	966.9	952.1
10	968.2	947.8	955.8	957.6	958.6	951.6	957.8	961.2	948.1	950.6	964.7	958.6
11	963.2	942.8	951.8	965.7	958.6	953.0	957.1	960.9	951.1	952.0	965.9	962.8
12	960.9	945.4	951.2	967.9	959.1	954.3	955.1	957.1	952.1	959.7	965.8	967.5
13	961.0	952.9	954.2	966.7	958.1	954.9	953.9	953.9	947.3	960.3	966.0	971.3
14	954.8	960.7	956.9	964.3	955.5	956.7	954.3	954.2	950.0	961.8	962.3	964.5
15	946.3	963.2	957.4	957.4	956.4	954.9	955.0	956.9	951.2	962.4	962.5	962.9
16	952.6	963.4	958.5	949.1	957.2	954.1	954.6	957.4	952.5	966.1	964.1	972.2
17	954.0	966.0	961.0	942.7	955.5	957.0	956.0	954.9	957.8	966.7	956.8	970.1
18	946.1	969.3	956.4	948.8	956.4	959.7	958.6	952.2	960.3	963.8	955.4	966.9
19	950.1	964.5	956.1	952.7	954.3	959.4	957.1	951.9	958.4	963.5	955.2	957.8
20	964.0	964.2	962.4	950.1	954.1	959.9	952.1	952.7	960.7	968.4	943.3	949.3
21	971.5	964.0	960.3	952.1	952.9	958.6	951.4	952.2	963.0	972.3	948.9	956.6
22	972.2	958.5	958.5	956.6	953.6	952.7	953.6	955.4	961.1	971.4	943.2	954.8
23	967.2	953.4	955.0	949.7	956.8	951.0	955.6	957.9	958.0	971.2	964.1	940.0
24	967.9	954.5	948.2	947.5	959.6	954.0	954.5	958.7	958.0	970.7	973.7	947.2
25	963.4	953.9	950.2	948.9	957.9	956.4	953.3	956.0	959.2	967.6	968.8	960.8
26	964.4	951.0	951.1	954.7	957.9	955.8	955.3	955.6	958.6	966.6	963.8	968.3
27	966.5	955.8	945.9	958.7	959.2	953.9	959.6	957.4	956.0	966.3	965.0	969.4
28	972.4	959.1	950.4	961.8	956.1	956.7	959.9	958.5	954.1	966.4	964.1	967.5
29	975.5	957.8	958.1	963.4	954.6	959.4	959.2	957.0	958.3	966.9	963.0	968.4
30	976.3		956.7	962.6	951.8	956.8	958.6	957.2	960.5	966.3	962.1	970.1
31	972.8		956.9		953.4		957.7	958.0		967.1		971.9
Mes	960.2	958.3	954.7	957.0	955.9	956.1	955.5	955.8	956.0	962.1	963.1	961.2
Min	939.2	942.8	945.9	942.7	950.1	951.0	948.8	951.8	947.3	950.6	943.2	940.0
Day	7	11	27	17	3	23	2	3	13	10	22	23
Max	976.3	969.3	962.4	967.9	959.6	959.9	959.9	961.2	963.0	972.3	973.7	972.2
Day	30	18	20	12	24	20	28	10	21	21	24	16
Std	9.7	6.9	4.0	6.4	2.3	2.5	2.9	2.5	4.0	6.6	7.5	8.2

## 4.16 Automatic station Podujevë/Shajkoc - Air pressure

Air pressure(hPa): 2024  
Longitude st.: 21° 11' 52.40"

Altitude st.: 713 m lmd  
Latitude st.: 42° 56' 01.86"

Day	I	II	III	IV	V	VI	VII	VIII	IX	X	XI	XII
1	931.9	941.7	928.1	931.7	934.0	934.2	930.5	932.0	933.0	934.6	941.5	937.9
2	931.8	941.5	928.3	930.2	929.6	935.4	925.7	929.0	933.3	931.0	939.3	937.7
3	928.7	940.0	929.6	934.2	926.4	932.6	926.0	928.7	934.9	929.2	944.6	933.9
4	926.7	938.5	926.9	934.9	929.6	931.8	928.6	931.3	933.6	928.4	943.0	935.5
5	931.6	937.5	926.1	938.4	933.8	934.0	934.9	931.5	931.7	929.5	944.7	937.6
6	924.8	937.3	931.4	938.2	932.7	936.2	934.5	931.9	933.0	930.0	945.9	932.5
7	915.4	931.7	931.3	937.6	932.5	935.3	933.6	932.8	935.3	934.7	947.4	929.4
8	925.9	928.3	934.3	937.9	932.7	933.1	933.7	932.5	934.3	935.4	945.3	923.3
9	937.8	927.3	933.3	934.5	934.1	930.7	935.0	934.6	927.9	930.6	942.5	927.5
10	942.7	924.2	932.0	934.4	935.0	928.7	935.1	938.1	924.7	927.2	940.1	933.9
11	937.9	919.3	928.0	942.5	935.0	930.1	934.4	938.0	927.7	928.9	941.0	938.0
12	935.7	921.5	927.2	944.4	935.3	931.5	932.5	934.3	929.0	935.9	941.1	942.5
13	935.7	928.5	929.9	943.1	934.6	932.0	931.3	931.2	924.4	936.1	941.1	946.1
14	929.6	936.2	932.9	940.8	932.0	933.5	931.6	931.6	926.6	937.9	937.5	939.4
15	921.8	938.7	933.4	934.0	933.0	931.9	932.5	934.3	927.4	938.5	937.6	938.0
16	927.9	939.0	934.6	926.0	933.9	931.1	932.0	934.7	928.9	942.1	939.2	947.0
17	929.3	941.5	936.9	919.5	932.1	934.1	933.5	932.1	934.4	942.7	931.9	945.0
18	922.2	944.9	932.3	924.7	933.2	936.8	935.6	929.4	936.9	939.8	930.9	942.0
19	926.1	940.1	931.9	928.7	931.3	936.5	934.2	929.1	935.1	939.6	930.9	933.0
20	938.4	939.5	937.9	926.2	931.2	937.3	929.5	929.9	937.3	944.2	919.6	924.7
21	946.1	939.5	936.1	927.9	930.2	936.0	928.9	929.3	939.3	947.8	924.2	931.2
22	946.4	934.1	934.6	932.7	930.3	930.2	931.0	932.6	937.3	946.8	919.3	929.6
23	941.8	929.4	931.0	926.0	933.2	928.6	932.9	935.0	934.4	946.8	938.9	915.7
24	942.9	930.7	924.6	924.0	936.0	931.4	931.4	935.9	934.2	946.5	948.3	922.0
25	938.5	930.2	926.0	925.1	934.5	933.5	930.3	933.3	935.6	943.3	943.7	935.5
26	939.6	927.4	926.9	930.8	934.6	933.0	932.3	933.0	935.1	942.4	939.0	943.3
27	941.5	932.1	922.3	935.0	935.7	930.9	936.5	934.7	932.7	942.1	940.7	944.2
28	947.3	935.4	926.6	938.2	932.6	933.7	937.0	935.6	930.9	942.4	939.6	942.4
29	950.3	934.1	934.5	939.9	931.0	936.5	936.4	934.0	934.3	942.8	938.2	943.2
30	951.1		933.2	939.2	928.5	933.9	935.5	934.3	936.1	941.9	937.1	944.8
31	947.6		933.7		930.1		934.7	934.9		942.8		946.6
Mes	935.3	934.1	930.8	933.4	932.5	933.1	932.6	932.9	932.6	938.1	938.5	936.2
Min	915.4	919.3	922.3	919.5	926.4	928.6	925.7	928.7	924.4	927.2	919.3	915.7
Day	7	11	27	17	3	23	2	3	13	10	22	23
Max	951.1	944.9	937.9	944.4	936.0	937.3	937.0	938.1	939.3	947.8	948.3	947.0
Day	30	18	20	12	24	20	28	10	21	21	24	16
Std	9.2	6.5	3.9	6.5	2.3	2.4	2.9	2.5	3.9	6.3	7.3	8.0

## 4.17 Automatic station Prizren - Air pressure

Air pressure(hPa): 2024  
Longitude st.: 20° 44' 08.41"

Altitude st.: 402 m lmd  
Latitude st.: 42° 14' 51.04"

Day	I	II	III	IV	V	VI	VII	VIII	IX	X	XI	XII
1	966.3	979.9	962.4	965.2	967.5	967.7	962.0	964.1	965.1	969.9	976.8	973.1
2	966.2	978.8	963.5	965.4	962.0	968.4	957.4	960.8	965.4	965.6	974.7	973.5
3	963.7	978.1	965.1	969.0	960.7	965.3	958.7	960.9	966.9	962.8	979.8	969.4
4	961.9	974.6	961.5	969.6	963.9	964.7	961.3	963.3	965.7	961.7	979.1	970.6
5	966.6	973.4	960.8	973.0	965.2	967.0	967.5	963.6	964.3	962.6	980.9	972.5
6	959.3	973.0	966.6	972.4	964.5	968.6	966.8	963.7	965.8	963.9	982.5	968.2
7	950.1	967.5	967.5	971.1	965.8	967.6	965.1	964.6	967.1	968.5	984.0	964.9
8	962.1	964.0	969.5	971.8	965.6	965.2	964.8	964.8	966.2	968.9	982.3	959.2
9	975.8	962.8	969.6	968.4	966.9	962.8	965.9	966.4	960.3	963.6	979.1	963.2
10	981.5	959.2	966.7	967.7	967.5	960.9	966.2	970.0	958.5	959.7	977.2	969.0
11	976.2	954.1	963.1	975.3	968.0	962.8	965.7	969.8	961.1	961.7	978.3	972.9
12	973.9	957.5	962.7	978.1	969.5	963.5	963.3	965.6	961.7	969.4	978.1	977.5
13	974.2	964.9	964.2	976.6	967.9	964.1	962.2	962.4	957.7	970.6	977.9	982.1
14	967.1	972.4	966.2	974.5	965.6	966.1	962.6	962.5	960.6	971.7	974.3	975.8
15	957.2	975.5	967.0	968.0	965.9	964.5	963.2	965.1	961.9	972.6	974.5	973.6
16	964.4	975.7	969.1	960.3	965.8	963.4	962.7	965.8	963.2	976.0	976.1	983.0
17	966.0	978.3	971.8	953.1	962.9	965.9	964.5	963.5	968.1	976.9	969.2	981.2
18	956.1	981.2	965.3	960.2	964.1	968.4	966.8	961.2	970.3	974.3	967.7	978.3
19	959.6	976.3	964.2	961.9	962.0	968.2	965.3	961.7	968.7	973.8	966.7	969.3
20	976.8	975.5	972.1	959.3	959.8	968.5	961.2	961.8	970.6	978.9	953.6	958.0
21	983.5	975.6	970.7	962.9	959.2	967.1	960.0	961.7	972.6	982.8	961.4	967.2
22	985.8	970.6	969.6	965.7	961.5	961.1	962.5	964.2	971.5	982.5	953.3	965.7
23	981.0	965.1	966.5	958.7	966.4	959.6	964.4	966.7	968.1	982.1	976.5	950.8
24	979.2	965.6	959.6	955.4	969.5	962.9	963.4	967.4	968.2	981.4	986.4	958.2
25	975.5	964.7	962.3	957.8	967.4	965.5	962.5	964.8	969.1	978.1	981.4	972.0
26	975.9	961.8	962.8	962.6	968.0	965.0	964.6	964.2	968.4	977.3	975.6	978.5
27	977.4	966.9	955.6	966.0	968.3	963.3	968.7	966.3	965.6	976.9	976.3	979.7
28	984.4	969.5	959.5	969.6	965.8	965.3	968.9	967.6	963.8	977.0	974.7	977.5
29	987.5	968.3	968.1	971.8	964.5	968.3	967.8	967.0	968.5	977.3	974.1	979.6
30	988.5		967.3	972.2	961.7	965.8	967.9	966.6	971.2	976.7	973.9	981.9
31	986.0		967.6		963.5		966.9	967.3		977.8		984.0
Mes	971.9	970.0	965.4	966.8	965.1	965.3	964.2	964.7	965.9	972.4	974.9	971.9
Min	950.1	954.1	955.6	953.1	959.2	959.6	957.4	960.8	957.7	959.7	953.3	950.8
Day	7	11	27	17	21	23	2	2	13	10	22	23
Max	988.5	981.2	972.1	978.1	969.5	968.6	968.9	970.0	972.6	982.8	986.4	984.0
Day	30	18	20	12	12	6	28	10	21	21	24	31
Std	10.4	7.2	3.9	6.5	2.8	2.5	2.9	2.5	3.9	7.0	7.8	8.3

## 4.18 Ferizaj - Air temperature

Air temperature (°C): 2024  
Longitude st.: 21° 08' 13.31"

Altitude st.: 578 m lmd  
Latitude st.: 42° 22' 32.45"

Day	I	II	III	IV	V	VI	VII	VIII	IX	X	XI	XII
1	5.8	0.1	8.5	16.5	14.4	18.9	26.0	22.2	21.1	11.1	6.0	1.4
2	3.9	3.4	8.4	13.8	15.0	20.3	18.7	21.0	21.4	11.5	5.8	2.1
3	5.5	1.3	7.8	11.3	12.4	15.8	17.9	19.6	21.0	15.5	5.9	2.5
4	5.4	6.8	7.9	13.8	10.7	20.8	19.8	19.7	22.1	14.6	3.1	1.9
5	4.6	7.2	9.3	14.7	13.8	19.1	20.1	21.6	23.1	14.2	1.5	2.6
6	8.1	6.6	8.2	15.5	17.4	20.6	23.2	20.4	21.6	10.1	2.8	4.5
7	4.6	6.1	4.4	15.3	18.2	21.1	25.0	19.6	20.0	11.3	3.2	0.0
8	-0.5	7.2	3.9	14.0	17.2	22.5	26.6	22.2	21.4	12.2	1.9	2.0
9	-3.7	6.0	6.6	16.6	13.2	24.0	26.1	22.6	19.6	13.8	0.6	2.8
10	-3.1	9.3	10.4	18.6	11.2	24.2	26.2	23.1	13.7	16.4	-0.1	3.7
11	-3.5	8.8	8.5	16.1	14.2	21.9	26.0	26.0	15.8	13.6	0.2	3.4
12	-3.4	5.1	6.6	17.2	13.7	22.0	26.4	26.4	17.0	10.4	1.9	0.7
13	-4.2	6.2	7.6	17.2	14.5	22.0	27.6	25.0	15.4	9.9	1.5	0.5
14	-2.5	3.1	6.7	16.7	12.3	15.9	28.1	26.0	13.9	11.2	0.2	1.8
15	1.7	2.5	8.4	20.6	13.0	20.0	28.7	25.1	8.6	11.0	-0.6	1.6
16	-0.7	2.8	11.0	14.1	12.4	22.6	27.6	25.9	11.2	10.9	-0.5	1.6
17	4.4	4.8	7.7	6.5	15.2	22.8	28.2	24.9	14.6	11.3	-1.5	3.4
18	9.7	6.4	9.2	6.1	19.0	23.8	26.0	20.2	13.3	11.5	4.4	2.4
19	5.7	5.0	4.7	7.5	19.7	24.9	26.5	19.9	14.0	10.7	3.8	1.2
20	-3.0	4.8	4.7	8.9	20.0	25.2	26.0	19.9	14.3	8.1	7.3	3.6
21	-5.7	4.8	10.2	4.8	19.1	26.1	25.4	21.2	13.1	8.1	-2.6	0.3
22	-7.8	5.9	8.7	10.2	18.3	26.9	26.1	22.9	12.2	7.3	2.1	-1.0
23	-1.7	8.7	11.4	8.8	15.8	23.1	24.9	22.2	14.0	9.5	-2.6	1.0
24	1.3	8.4	8.1	11.4	16.2	22.2	23.1	23.9	14.8	10.2	-3.3	-0.9
25	3.4	9.7	4.0	7.1	14.8	22.4	21.2	23.7	15.6	10.1	-0.3	0.2
26	3.3	11.4	5.3	9.3	15.7	21.6	22.3	22.1	15.6	9.2	0.7	0.1
27	3.5	10.4	10.6	11.2	16.2	20.8	22.9	24.1	16.7	10.8	3.5	0.6
28	1.8	10.1	13.8	13.8	15.7	21.8	25.4	23.2	18.9	11.1	4.8	-1.1
29	1.0	11.2	13.8	15.8	16.5	23.8	24.8	20.9	11.3	10.4	1.0	-0.2
30	-1.2		14.1	15.5	17.2	24.9	22.4	19.8	9.6	10.7	-0.5	-0.2
31	-0.8		15.7		17.5		20.7	20.9		7.8		-0.7
Mes	1.0	6.3	8.6	13.0	15.5	22.1	24.5	22.5	16.2	11.1	1.7	1.3
Min	-7.8	0.1	3.9	4.8	10.7	15.8	17.9	19.6	8.6	7.3	-3.3	-1.1
Day	22	1	8	21	4	3	3	3	15	22	24	28
Max	9.7	11.4	15.7	20.6	20.0	26.9	28.7	26.4	23.1	16.4	7.3	4.5
Day	18	26	31	15	20	22	15	12	5	10	20	6
Std	4.3	2.9	3.0	4.1	2.5	2.6	2.9	2.2	4.0	2.2	2.7	1.5

## 4.19 Pejë - Air temperature

Air temperature (°C): 2024  
Longitude st.: 20° 18' 18.30"

Altitude st.: 498 m lmd  
Latitude st.: 42° 39' 56.30"

Day	I	II	III	IV	V	VI	VII	VIII	IX	X	XI	XII
1	-10.4	-	6.3	5.7	17.5	25.2	21.2	26.5	21.2	14.6	7.1	0.6
2	-8.2	3.1	4.7	7.6	18.2	25.3	22.6	23.3	21.1	14.4	8.2	0.1
3	-8.2	0.7	4.7	5.7	17.9	25.9	22.6	23.3	21.2	15.9	7.4	0.1
4	-6.9	2.2	4.4	4.3	18.7	21.9	22.5	22.8	21.2	9.6	8.6	0.2
5	-6.4	4.1	5.3	2.7	16.2	21.4	23.4	23.3	20.9	8.9	13.4	-0.0
6	-7.6	2.4	3.3	3.2	15.2	20.3	24.6	20.9	14.2	9.3	14.5	0.1
7	-6.2	0.5	1.9	3.7	16.3	22.2	24.5	19.8	16.2	8.1	14.4	-0.4
8	-4.3	-0.1	1.5	5.1	16.0	24.1	24.4	19.4	19.1	9.4	12.3	-0.4
9	-3.6	-1.4	2.7	6.9	16.6	25.8	23.4	20.4	18.9	9.6	8.8	-0.2
10	1.3	0.8	3.7	14.7	15.6	26.6	20.9	20.8	19.2	10.8	7.8	-0.3
11	1.2	0.8	4.8	15.4	14.5	27.3	22.1	16.6	18.8	11.1	8.4	-0.8
12	-0.5	0.6	5.8	14.7	13.3	28.1	23.7	15.2	21.5	10.9	7.3	-0.7
13	0.0	0.3	4.5	15.1	13.8	28.5	23.5	18.6	20.6	10.8	4.8	-0.5
14	0.5	0.7	5.0	12.6	16.7	27.8	22.3	18.8	19.1	11.6	1.5	-0.3
15	0.8	1.0	10.8	12.2	17.3	24.1	26.0	20.0	20.0	12.4	0.9	-0.2
16	0.1	0.6	8.1	12.2	18.9	18.1	26.4	20.5	20.9	13.1	1.0	-0.6
17	1.8	0.2	8.3	10.8	21.8	18.7	26.6	22.5	19.3	12.4	2.1	-0.9
18	5.3	0.2	7.6	11.4	24.8	19.9	27.8	23.2	17.5	11.5	3.9	-2.5
19	7.0	1.4	4.1	12.7	23.8	19.3	28.2	23.4	18.0	10.4	4.9	-1.6
20	6.4	0.8	2.2	13.0	24.9	19.8	29.7	24.1	16.2	9.8	5.7	-1.7
21	7.3	0.9	6.0	13.6	26.4	19.6	28.9	21.1	13.1	10.2	5.5	-1.2
22	8.2	1.2	5.0	14.1	26.1	22.3	26.1	18.3	10.8	8.9	4.1	-2.8
23	6.9	1.4	5.3	14.3	26.5	25.9	29.3	18.9	11.7	9.4	3.0	-1.5
24	3.2	4.5	5.0	13.1	25.4	24.9	27.7	20.9	12.6	10.5	2.1	-1.2
25	2.5	6.9	5.6	13.1	25.5	24.7	26.1	20.2	12.1	9.3	3.5	-0.4
26	1.3	6.4	7.1	13.6	25.5	23.6	25.0	21.2	12.6	10.8	4.7	-0.5
27	-0.0	5.5	8.0	14.9	24.9	24.6	26.6	21.5	13.1	10.6	5.7	3.0
28	-0.2	4.7	5.8	12.0	21.0	23.7	27.0	20.8	13.1	4.9	3.1	3.9
29	-0.3	-	5.3	12.8	22.2	23.9	28.1	22.6	13.3	4.5	0.6	2.8
30	0.3		10.4	14.7	23.5	25.4	26.4	23.1	13.8	4.6	0.4	-2.9
31	1.2		6.0		18.6		22.6	23.6		5.3		-2.3
Mes	-0.3	1.9	5.5	10.9	20.1	23.6	25.2	21.1	17.0	10.1	5.8	-0.4
Min	-10.4	-1.4	1.5	2.7	13.3	18.1	20.9	15.2	10.8	4.5	0.4	-2.9
Day	1	9	8	5	12	16	10	12	22	29	30	30
Max	8.2	6.9	10.8	15.4	26.5	28.5	29.7	26.5	21.5	15.9	14.5	3.9
Day	22	25	15	11	23	13	20	1	12	3	6	28
Std	5.1	2.1	2.2	4.1	4.3	3.0	2.5	2.4	3.6	2.7	4.0	1.5

## 4.20 Prishtinë - Air temperature

Air temperature (°C): 2024  
Longitude st.: 21° 08' 13.49"

Altitude st.: 573 m lmd  
Latitude st.: 42° 38' 56.36"

Day	I	II	III	IV	V	VI	VII	VIII	IX	X	XI	XII
1	7.2	1.9	9.3	17.0	16.8	19.3	26.0	23.5	22.6	9.3	9.0	2.9
2	4.3	2.9	9.3	13.6	15.1	20.7	19.6	24.9	22.2	12.4	10.4	2.2
3	9.2	3.5	9.4	11.8	12.0	20.2	17.8	21.5	23.1	16.2	8.0	2.8
4	6.2	8.3	9.2	13.5	11.8	19.8	19.4	22.1	23.5	16.9	5.8	3.4
5	5.7	8.5	9.5	14.0	14.9	19.4	20.0	23.6	23.3	15.4	5.8	3.5
6	8.9	8.8	8.8	17.0	16.6	19.6	23.5	22.7	22.2	11.0	5.4	6.2
7	6.5	8.5	6.5	16.4	17.1	21.4	25.6	22.4	23.6	12.9	5.4	1.9
8	-0.3	8.4	5.9	16.1	17.6	23.0	26.2	24.1	22.4	13.8	5.5	2.7
9	-4.0	8.3	7.5	17.4	15.3	24.4	26.2	24.6	20.9	16.4	5.2	3.8
10	-2.9	11.6	7.8	19.3	12.8	23.7	26.5	25.1	15.3	18.3	3.5	4.6
11	-1.5	10.2	9.9	16.3	15.0	22.4	26.9	27.0	15.6	15.6	2.7	3.8
12	-3.4	6.7	9.3	16.7	14.2	23.0	26.8	26.9	18.3	11.8	3.7	2.1
13	-3.4	6.3	8.0	18.1	13.9	22.5	28.1	27.5	17.6	11.9	3.4	0.1
14	-0.7	4.2	6.9	18.2	14.2	18.1	27.4	28.4	12.9	12.0	2.6	1.0
15	2.5	3.0	8.8	18.6	13.4	20.6	27.7	29.1	9.7	12.9	1.0	0.7
16	0.9	3.6	11.6	16.1	12.9	23.3	27.9	27.6	12.2	12.3	2.2	2.5
17	5.5	5.6	7.6	7.2	17.1	25.0	28.2	26.9	14.5	11.6	2.2	3.8
18	11.9	6.4	9.0	7.3	19.6	23.9	27.5	20.3	14.5	13.1	4.5	3.8
19	7.2	5.1	5.4	8.2	20.1	26.6	27.2	23.5	15.7	13.4	7.2	2.4
20	-2.6	4.0	5.0	9.4	19.8	25.9	26.1	21.8	15.5	10.2	10.5	3.8
21	-3.7	5.2	8.7	5.1	19.7	27.1	25.9	22.9	14.2	10.3	-0.5	0.6
22	-6.0	6.2	8.8	9.3	17.0	27.8	25.0	23.4	14.3	8.5	4.7	-0.5
23	-1.3	10.0	11.5	10.1	15.7	23.7	24.6	23.9	15.6	9.7	0.2	2.8
24	2.2	10.2	9.0	11.1	16.8	23.3	22.1	25.1	15.7	10.9	-0.3	-0.5
25	3.8	11.5	4.8	9.0	16.1	23.0	21.0	25.6	17.1	11.2	1.7	1.1
26	3.4	11.5	6.1	10.4	17.7	23.1	20.8	24.5	17.4	10.2	3.6	0.9
27	4.0	11.5	13.1	13.7	16.5	20.8	23.3	25.2	18.5	11.3	7.1	1.2
28	1.5	11.6	13.0	16.6	15.6	20.2	26.0	23.6	19.2	12.5	7.7	0.7
29	0.3	10.8	14.5	17.4	15.8	24.2	24.0	23.7	12.3	11.3	1.8	1.6
30	-0.5		16.4	16.1	17.6	25.1	21.7	21.0	9.4	11.4	1.6	1.9
31	0.3		17.3		17.3		21.6	22.7		10.2		2.1
Mes	2.0	7.4	9.3	13.7	16.0	22.7	24.5	24.4	17.3	12.4	4.4	2.3
Min	-6.0	1.9	4.8	5.1	11.8	18.1	17.8	20.3	9.4	8.5	-0.5	-0.5
Day	22	1	25	21	4	14	3	18	30	22	21	24
Max	11.9	11.6	17.3	19.3	20.1	27.8	28.2	29.1	23.6	18.3	10.5	6.2
Day	18	10	31	10	19	22	17	15	7	10	20	6
Std	4.5	3.1	3.1	4.0	2.2	2.5	3.0	2.2	4.2	2.4	3.0	1.5

## 4.21 Automatic station Gjakovë/Radoniq - Air temperature

Air temperature (°C): 2024  
Longitude st.: 20° 25' 51.05"

Altitude st.: 470 m lmd  
Latitude st.: 42° 28' 13.75"

Day	I	II	III	IV	V	VI	VII	VIII	IX	X	XI	XII
1	5.8	2.0	10.4	19.7	15.7	20.2	-	25.8	24.7	11.6	11.9	6.0
2	7.3	3.5	10.4	15.2	16.1	20.0	-	24.3	25.1	14.7	10.9	4.8
3	10.0	4.0	10.2	13.4	12.6	21.6	-	21.9	24.7	15.4	10.5	4.4
4	10.0	8.1	9.3	14.8	11.7	21.7	-	23.3	25.8	16.5	8.9	4.6
5	9.6	10.2	10.8	15.7	15.9	20.7	-	24.2	24.5	17.2	8.0	3.8
6	8.3	9.9	9.3	17.0	17.4	21.7	-	24.4	22.7	12.9	8.0	3.8
7	8.1	10.4	6.9	17.4	18.4	23.0	-	24.6	24.5	13.6	8.3	4.0
8	1.8	9.7	7.7	17.2	18.8	22.9	-	23.3	24.3	15.5	7.4	2.2
9	-1.9	10.9	6.9	18.1	16.0	24.6	-	25.1	21.3	17.3	7.2	3.6
10	-2.1	13.4	11.6	18.6	14.5	24.6	-	25.9	16.7	19.2	4.5	4.8
11	-0.8	11.2	7.8	18.9	15.8	23.4	-	27.1	17.7	17.3	4.4	5.3
12	-2.2	6.7	7.4	17.7	14.8	23.6	-	27.7	20.7	14.4	4.2	4.1
13	-2.1	6.6	8.7	18.6	16.6	23.1	-	28.8	18.1	13.0	4.7	2.9
14	-0.2	7.4	8.5	18.8	14.9	19.6	-	29.6	14.7	14.8	3.1	2.0
15	3.8	5.3	10.4	19.5	14.7	21.6	-	29.1	11.4	15.1	2.1	3.0
16	2.3	5.7	12.1	16.8	13.3	24.0	-	29.4	13.5	15.2	2.6	3.6
17	2.8	6.4	9.2	9.5	17.1	24.9	-	28.1	15.7	14.1	3.4	3.6
18	11.2	7.5	9.6	6.7	19.4	25.9	-	24.6	15.1	14.0	5.4	3.8
19	8.8	7.0	7.9	8.3	20.0	26.8	-	21.2	15.6	13.0	7.1	2.3
20	-2.5	6.8	6.6	9.9	20.8	-	-	22.4	15.9	12.6	10.1	6.3
21	-2.4	7.2	9.6	5.6	21.0	-	-	24.0	17.2	12.2	1.5	2.8
22	-3.6	7.5	10.7	8.7	18.9	-	-	26.4	16.3	11.4	8.0	1.9
23	-4.3	10.7	11.6	7.7	17.6	-	-	26.4	17.3	12.6	2.7	0.9
24	2.7	10.8	10.1	11.7	17.1	-	-	27.1	15.5	13.6	1.5	0.0
25	1.9	10.3	6.3	9.8	18.7	-	-	26.7	18.3	13.2	2.5	1.3
26	3.6	11.2	5.3	11.2	16.7	-	-	27.6	19.3	13.2	5.0	3.1
27	5.0	10.4	7.8	13.9	19.1	-	-	26.9	20.3	13.7	7.7	2.9
28	3.2	12.1	12.8	16.3	17.8	-	-	25.3	21.3	14.1	8.3	3.6
29	3.3	10.7	16.5	17.6	17.7	-	-	23.3	15.2	13.9	3.8	2.2
30	2.3		16.7	16.4	18.5	-	24.2	23.0	12.8	13.4	2.1	1.9
31	1.6		17.8		18.0		24.4	23.4		12.3		2.1
Mes	2.9	8.4	9.9	14.4	17.0	22.8	24.3	25.5	18.9	14.2	5.9	3.3
Min	-4.3	2.0	5.3	5.6	11.7	19.6	24.2	21.2	11.4	11.4	1.5	0.0
Day	23	1	26	21	4	14	30	19	15	22	24	24
Max	11.2	13.4	17.8	19.7	21.0	26.8	24.4	29.6	25.8	19.2	11.9	6.3
Day	18	10	31	1	21	19	31	14	4	10	1	20
Std	4.5	2.8	3.0	4.3	2.3	2.0	0.1	2.3	4.2	1.8	3.1	1.4

## 4.22 Automatic station Istog - Air temperature

Air temperature (°C): 2024  
Longitude st.: 20° 29' 24.50"

Altitude st.: 457 m lmd  
Latitude st.: 42° 46' 43.40"

Day	I	II	III	IV	V	VI	VII	VIII	IX	X	XI	XII
1	4.6	-0.2	11.3	18.0	15.5	19.5	26.5	-	24.0	9.6	9.2	7.3
2	6.2	4.4	10.1	15.5	16.2	19.4	21.2	-	23.9	12.2	9.3	4.6
3	6.9	2.1	8.5	11.1	12.0	21.0	19.9	-	23.0	14.4	9.2	4.2
4	7.1	5.8	9.5	13.7	13.0	20.2	20.0	22.6	24.0	16.2	6.5	4.4
5	4.7	7.3	12.5	14.5	15.0	19.3	20.0	22.9	23.2	16.5	5.6	3.8
6	9.4	7.1	8.6	15.3	16.1	20.2	22.4	22.6	21.1	12.2	5.5	4.2
7	9.4	7.2	7.0	17.1	16.3	22.3	25.0	23.2	23.4	12.7	6.1	4.2
8	2.7	8.0	6.9	15.9	18.4	22.4	26.2	21.9	23.0	13.0	5.1	2.8
9	-1.3	7.9	7.0	16.1	17.0	23.2	26.8	24.8	21.2	14.9	4.6	4.3
10	-1.2	11.9	11.5	18.3	14.5	23.5	26.4	25.8	16.3	17.5	1.7	5.1
11	-1.0	11.3	9.1	17.4	15.7	22.3	27.1	26.4	17.0	17.5	4.3	5.1
12	-2.4	7.3	7.4	16.9	14.4	22.6	28.1	26.6	19.3	13.5	3.8	3.8
13	-4.1	6.8	9.1	17.8	15.7	23.0	28.1	27.1	17.7	11.0	4.6	2.9
14	-2.7	7.3	9.5	17.0	14.0	19.3	28.9	28.5	14.2	12.6	3.1	2.6
15	1.9	3.7	8.2	17.6	14.2	20.9	29.5	28.2	10.6	13.1	1.5	3.5
16	0.9	3.9	10.2	16.2	13.3	22.9	28.4	28.4	12.0	13.4	1.4	3.1
17	1.7	4.8	8.9	9.7	16.2	24.1	28.9	27.1	15.5	13.6	2.0	2.3
18	9.8	8.3	8.3	7.5	18.7	25.4	27.6	23.7	15.1	14.3	3.0	2.3
19	9.0	5.2	8.4	8.3	19.8	26.4	27.2	22.3	15.8	13.9	5.2	0.6
20	0.0	5.5	6.0	8.6	20.2	27.3	26.4	22.4	15.6	11.6	8.6	3.2
21	-2.9	5.4	7.7	5.7	21.2	28.0	26.1	24.4	15.2	10.1	2.4	3.5
22	-4.5	6.1	10.5	9.3	19.4	27.2	26.2	26.3	13.4	9.2	7.3	-0.7
23	-3.7	9.9	10.1	9.2	16.1	25.8	24.7	24.7	14.8	10.2	2.6	1.2
24	1.5	11.1	10.0	11.8	16.1	23.7	21.8	25.7	14.5	11.7	-0.7	1.3
25	1.7	12.1	6.0	9.3	18.5	23.2	23.1	25.6	16.6	12.0	0.3	4.5
26	4.8	12.9	5.1	9.9	17.5	22.8	22.5	26.0	17.3	11.7	2.9	5.7
27	4.9	11.2	8.1	12.7	17.7	21.1	23.3	25.8	18.1	11.7	6.8	2.3
28	4.4	13.3	12.4	15.1	16.1	22.7	26.3	25.1	19.6	12.0	5.8	2.5
29	3.9	12.1	14.0	16.8	16.6	24.2	28.0	23.6	14.6	11.3	3.9	0.0
30	1.5		15.6	15.9	17.5	25.1	24.3	22.8	12.7	11.3	2.1	-0.0
31	-0.9		16.2		17.4		-	23.0		10.2		0.1
Mes	2.3	7.6	9.5	13.6	16.5	23.0	25.4	24.9	17.8	12.7	4.5	3.1
Min	-4.5	-0.2	5.1	5.7	12.0	19.3	19.9	21.9	10.6	9.2	-0.7	-0.7
Day	22	1	26	21	3	14	3	8	15	22	24	22
Max	9.8	13.3	16.2	18.3	21.2	28.0	29.5	28.5	24.0	17.5	9.3	7.3
Day	18	28	31	10	21	21	15	14	1	11	2	1
Std	4.3	3.4	2.6	3.8	2.2	2.5	2.9	2.0	4.0	2.2	2.7	1.9

## 4.23 Automatic station Junik - Air temperature

Air temperature (°C): 2024  
Longitude st.: 20° 16' 03.39"

Altitude st.: 618 m lmd  
Latitude st.: 42° 29' 02.88"

Day	I	II	III	IV	V	VI	VII	VIII	IX	X	XI	XII
1	7.9	3.7	10.1	20.7	15.8	18.8	27.1	26.3	25.5	10.9	12.1	5.2
2	6.8	4.4	9.4	14.4	15.4	19.6	21.4	25.1	26.0	14.2	11.9	3.8
3	9.0	4.3	9.6	12.6	11.4	20.8	17.6	22.0	25.5	15.5	9.9	3.4
4	9.1	8.7	10.0	14.3	11.7	20.5	19.1	22.2	25.7	15.9	8.8	3.6
5	9.7	8.3	10.9	16.0	15.3	19.7	21.2	23.6	24.6	16.2	8.0	2.9
6	8.8	9.2	9.3	17.7	16.4	24.8	23.8	23.6	22.2	12.3	8.9	3.2
7	8.0	8.5	6.7	18.8	16.9	23.8	26.3	24.3	24.4	13.5	9.6	3.3
8	1.5	8.6	6.4	18.2	18.5	24.2	27.1	23.0	24.4	14.6	8.7	1.5
9	-2.6	9.4	6.8	19.1	14.2	24.1	28.5	24.7	21.1	16.5	8.7	3.2
10	-2.5	12.3	10.9	19.5	12.8	24.0	28.7	25.4	16.3	18.8	4.4	4.3
11	-1.9	9.9	7.7	18.1	15.7	22.5	29.3	27.0	16.8	17.1	3.8	4.5
12	-2.2	7.0	7.1	17.5	14.5	23.0	29.8	28.8	19.7	12.9	3.6	3.2
13	-2.6	6.8	8.2	18.4	15.4	22.4	29.4	30.0	17.3	12.6	3.7	1.9
14	-0.3	5.8	8.5	19.6	14.2	17.9	29.3	30.5	13.2	14.9	2.3	1.4
15	4.1	4.8	9.5	19.7	13.4	20.3	30.2	30.7	10.5	15.6	1.1	2.8
16	1.2	6.7	10.9	16.6	12.3	22.9	30.6	30.4	12.1	15.5	2.1	3.0
17	2.8	8.3	9.0	8.8	16.1	24.5	30.3	28.9	15.4	14.4	2.6	4.5
18	9.8	8.9	9.7	5.5	19.6	26.3	29.2	24.9	14.4	13.2	6.2	5.7
19	8.9	7.6	6.6	7.1	19.1	27.6	28.8	21.5	14.6	12.9	7.5	4.5
20	-2.3	7.0	5.5	8.8	19.9	27.7	27.9	22.2	15.2	11.9	9.9	6.1
21	-2.5	6.6	9.4	4.9	20.8	28.7	26.4	23.9	17.2	12.2	1.1	1.5
22	-3.3	7.3	10.7	8.2	18.0	28.5	26.0	25.3	16.6	12.2	7.4	0.9
23	-2.2	9.6	11.6	7.9	16.5	27.1	26.3	26.5	17.3	13.9	1.4	1.3
24	2.5	9.5	8.9	11.0	16.1	25.1	21.7	28.0	15.0	14.4	1.3	-0.4
25	3.2	10.0	5.6	8.5	19.0	23.9	22.0	27.8	16.7	13.8	3.1	0.8
26	4.9	11.5	5.2	10.1	15.9	22.6	22.9	27.9	18.5	14.4	6.0	3.2
27	4.9	11.4	7.7	14.4	18.7	20.5	24.8	26.8	19.5	14.3	9.1	1.9
28	2.2	12.8	11.9	17.4	17.0	22.0	27.6	25.0	20.9	15.5	9.2	2.5
29	2.5	11.2	15.3	18.1	16.9	24.3	26.2	23.6	14.1	13.7	3.4	2.8
30	2.2		17.6	16.5	17.6	26.2	23.1	22.4	11.0	13.5	1.8	3.1
31	2.6		17.8		16.8		24.1	23.4		12.6		3.7
Mes	2.9	8.3	9.5	14.3	16.2	23.5	26.0	25.7	18.4	14.2	5.9	3.0
Min	-3.3	3.7	5.2	4.9	11.4	17.9	17.6	21.5	10.5	10.9	1.1	-0.4
Day	22	1	26	21	3	14	3	19	15	1	15	24
Max	9.8	12.8	17.8	20.7	20.8	28.7	30.6	30.7	26.0	18.8	12.1	6.1
Day	18	28	31	1	21	21	16	15	2	10	1	20
Std	4.4	2.4	3.1	4.9	2.4	2.9	3.5	2.8	4.7	1.7	3.5	1.5

## 4.24 Automatic station Kamenicë - Air temperature

Air temperature (°C): 2024  
Longitude st.: 21° 34' 14.12"

Altitude st.: 474 m lmd  
Latitude st.: 42° 35' 18.18"

Day	I	II	III	IV	V	VI	VII	VIII	IX	X	XI	XII
1	4.4	-0.4	10.3	15.5	15.4	18.8	24.5	22.2	21.7	8.5	9.4	4.6
2	4.5	2.2	9.0	14.7	15.5	20.4	21.1	23.2	21.8	10.7	7.4	3.1
3	3.2	0.7	7.3	10.8	11.4	19.1	17.5	21.8	22.1	14.5	8.4	3.6
4	3.3	4.4	7.9	12.2	11.7	20.0	18.4	20.8	19.7	17.7	6.3	4.0
5	2.6	5.2	9.7	13.4	14.1	19.4	18.7	21.2	21.8	15.7	4.4	3.7
6	6.6	6.1	6.6	16.1	16.0	19.5	21.3	20.7	22.3	12.0	5.0	6.4
7	6.6	6.1	5.6	16.0	16.6	21.4	23.7	21.4	20.7	11.4	4.8	2.8
8	1.5	7.2	5.0	14.4	17.5	22.3	25.0	23.9	21.1	12.1	4.9	2.6
9	-2.7	4.4	6.4	15.7	14.7	22.8	24.7	23.1	20.9	13.0	3.6	5.7
10	-3.2	6.7	10.2	17.5	13.2	23.3	24.9	22.7	16.1	15.8	3.0	5.5
11	-2.6	10.4	10.1	16.8	14.1	21.1	25.4	24.1	15.7	15.2	2.9	5.3
12	-4.7	6.6	7.5	16.6	12.4	22.4	25.6	25.7	17.4	12.2	4.1	2.7
13	-4.1	6.2	7.9	16.6	14.0	22.7	25.1	26.4	17.1	10.3	3.7	1.2
14	-5.0	4.8	6.7	16.7	11.7	17.6	25.7	27.0	14.0	11.4	2.5	1.8
15	0.3	2.4	7.7	18.8	12.7	19.3	26.5	26.2	10.0	12.0	1.4	3.1
16	0.7	2.8	10.4	17.4	11.9	21.9	26.4	25.4	12.5	11.5	2.5	2.3
17	2.9	4.4	7.9	8.0	14.9	23.2	26.9	25.5	14.5	11.3	1.9	2.1
18	8.7	3.9	8.0	8.1	18.0	24.0	26.7	22.7	13.8	12.3	1.1	1.7
19	7.8	4.9	6.9	8.8	19.1	25.1	26.4	22.2	15.8	9.7	3.6	0.7
20	-1.5	3.5	3.8	9.7	19.0	24.1	24.9	21.6	14.8	9.0	9.9	1.9
21	-2.7	5.1	6.8	5.6	18.6	25.9	24.9	22.3	13.9	8.4	-0.1	1.8
22	-5.8	4.9	7.9	9.0	17.4	26.6	25.0	22.9	12.8	8.5	5.2	-1.8
23	-2.4	6.9	7.7	10.1	15.6	24.8	24.8	23.2	13.7	8.9	-0.1	0.6
24	2.6	8.9	9.0	12.3	16.2	22.9	22.5	23.1	14.7	10.1	-2.1	0.6
25	3.0	10.0	4.5	9.1	16.0	22.7	21.2	23.6	17.4	10.4	-0.5	1.7
26	3.0	10.7	4.0	10.2	17.5	22.6	19.8	22.9	16.6	10.5	2.2	2.4
27	2.1	10.5	11.2	12.5	16.8	19.6	21.3	23.9	17.2	10.8	6.6	0.8
28	2.1	10.8	13.9	14.9	14.6	20.2	24.0	23.4	18.1	11.5	5.0	-0.1
29	2.0	11.1	13.1	15.2	15.0	22.3	23.5	21.9	13.3	11.5	3.3	-0.9
30	-0.2		14.5	14.6	15.6	23.3	20.5	20.3	10.4	12.3	2.8	-1.4
31	-1.3		14.7		17.5		20.9	20.7		8.7		-1.3
Mes	1.0	5.9	8.5	13.2	15.3	22.0	23.5	23.1	16.7	11.5	3.8	2.2
Min	-5.8	-0.4	3.8	5.6	11.4	17.6	17.5	20.3	10.0	8.4	-2.1	-1.8
Day	22	1	20	21	3	14	3	30	15	21	24	22
Max	8.7	11.1	14.7	18.8	19.1	26.6	26.9	27.0	22.3	17.7	9.9	6.4
Day	18	29	31	15	19	22	17	14	6	4	20	6
Std	3.9	3.1	2.9	3.5	2.2	2.2	2.7	1.8	3.6	2.3	2.8	2.1

## 4.25 Automatic station Mitrovicë - Air temperature

Air temperature (°C): 2024  
Longitude st.: 20° 51' 31.20"

Altitude st.: 507 m lmd  
Latitude st.: 42° 52' 55.43"

Day	I	II	III	IV	V	VI	VII	VIII	IX	X	XI	XII
1	4.1	0.2	10.8	16.7	14.9	19.2	26.2	24.0	23.1	10.1	8.8	4.1
2	4.8	4.0	10.2	15.2	15.6	18.3	19.5	21.8	23.4	11.9	10.5	4.0
3	6.6	1.7	7.9	11.0	11.5	20.1	17.8	21.0	22.4	14.3	9.4	3.8
4	6.2	5.9	8.3	12.6	13.0	19.6	19.0	21.9	23.5	16.0	6.3	3.9
5	3.8	5.7	11.0	14.3	15.4	18.8	19.7	22.1	23.0	16.3	4.5	2.6
6	8.1	6.5	9.1	16.0	16.1	19.7	22.2	22.0	21.8	11.9	4.9	5.1
7	8.5	6.8	7.4	17.0	16.1	21.9	24.4	22.3	22.4	12.5	4.9	2.7
8	2.3	7.2	6.4	14.6	17.8	22.3	26.1	22.6	22.4	13.0	4.4	1.3
9	-2.6	7.3	6.9	15.7	16.6	22.9	26.3	24.0	20.9	14.1	4.4	4.2
10	-1.8	11.3	11.7	18.1	13.9	23.1	26.6	23.5	15.8	17.4	2.8	4.4
11	-1.9	11.2	9.6	17.9	14.6	21.2	26.6	25.2	16.5	17.0	3.8	4.7
12	-2.6	6.6	8.2	17.5	13.4	21.6	27.0	26.5	18.0	12.8	3.7	2.7
13	-2.3	6.8	7.8	17.0	14.7	22.1	26.7	26.5	17.4	10.6	4.0	2.0
14	-2.5	5.8	8.2	17.0	12.6	18.1	27.6	27.6	11.4	12.9	2.3	3.3
15	1.2	3.9	8.4	17.7	13.9	20.0	28.5	27.5	9.7	12.9	2.6	3.8
16	1.1	3.8	10.4	17.1	13.1	22.3	27.6	27.0	12.7	12.4	2.9	3.3
17	2.7	4.5	8.7	7.9	16.8	23.7	28.1	26.0	14.8	11.7	2.4	3.7
18	11.2	6.7	8.7	7.5	18.5	25.0	26.4	23.1	14.7	13.4	4.4	2.6
19	7.8	4.4	7.4	7.4	20.0	26.1	25.5	22.1	16.3	12.0	5.8	1.2
20	-1.7	4.3	5.4	8.8	19.9	26.8	26.1	21.6	15.8	9.9	9.6	2.4
21	-2.5	5.0	8.0	5.6	19.6	27.5	24.6	23.3	15.4	9.0	0.8	2.0
22	-5.3	5.2	9.7	8.1	17.6	26.7	25.9	24.8	13.8	8.3	5.2	-0.4
23	-1.9	10.0	9.9	7.9	15.7	25.3	25.4	24.4	14.1	9.3	0.8	1.9
24	2.8	11.2	9.5	12.4	15.8	24.7	21.2	25.2	13.7	10.8	-1.0	0.4
25	4.2	10.3	5.4	8.8	17.7	23.4	22.0	25.5	16.8	10.9	0.7	1.5
26	3.1	10.9	4.5	10.0	17.6	22.0	21.5	25.6	17.4	10.6	3.0	3.2
27	4.0	10.4	10.6	12.6	17.9	20.5	22.3	26.0	18.1	11.1	7.3	2.9
28	2.6	10.8	12.9	14.7	15.3	21.7	25.2	23.8	18.8	12.1	5.8	2.9
29	2.7	10.2	13.7	15.4	15.7	24.0	25.6	24.0	12.8	10.8	2.9	0.3
30	0.6		15.8	14.5	16.8	24.9	22.8	22.4	11.0	10.6	1.9	0.2
31	-0.2		17.4		17.1		22.2	22.4		9.9		0.6
Mes	2.0	6.8	9.4	13.2	16.0	22.4	24.4	24.0	17.3	12.1	4.3	2.6
Min	-5.3	0.2	4.5	5.6	11.5	18.1	17.8	21.0	9.7	8.3	-1.0	-0.4
Day	22	1	26	21	3	14	3	3	15	22	24	22
Max	11.2	11.3	17.4	18.1	20.0	27.5	28.5	27.6	23.5	17.4	10.5	5.1
Day	18	10	31	10	19	21	15	14	4	10	2	6
Std	4.0	3.0	2.8	3.9	2.2	2.6	2.9	1.9	4.1	2.3	2.8	1.4

## 4.26 Automatic station Podujevë/Shajkoc - Air temperature

Air temperature (°C): 2024  
Longitude st.: 21° 11' 52.40"

Altitude st.: 713 m lmd  
Latitude st.: 42° 56' 01.86"

Day	I	II	III	IV	V	VI	VII	VIII	IX	X	XI	XII
1	6.0	2.0	9.7	18.1	14.1	18.3	26.6	23.9	22.1	9.1	9.5	1.6
2	4.4	2.9	8.5	13.3	13.8	19.7	20.0	24.1	23.0	13.7	9.9	1.3
3	7.4	3.2	9.1	11.8	9.4	20.4	15.5	20.9	22.9	16.8	7.4	2.2
4	7.3	7.9	9.4	13.0	10.6	20.0	17.5	20.0	23.7	16.4	6.6	1.7
5	8.1	8.9	8.8	15.1	14.1	17.5	19.2	21.3	23.8	14.2	5.8	0.8
6	9.0	9.2	6.7	16.9	15.9	18.5	21.8	20.9	22.7	10.5	6.5	4.7
7	7.6	8.4	5.9	16.2	16.0	21.4	24.6	21.6	21.5	12.1	7.0	1.0
8	-1.2	8.4	3.8	15.7	16.2	21.8	24.7	23.1	22.0	14.3	7.5	1.7
9	-5.6	8.7	6.1	17.7	14.0	23.1	25.0	23.0	21.1	15.7	6.6	4.3
10	-4.5	10.6	10.6	18.7	10.5	23.3	25.7	22.9	14.5	18.0	3.0	3.3
11	-3.9	10.0	9.0	14.6	13.6	21.6	26.3	24.7	14.9	15.4	1.2	2.9
12	-5.6	6.1	7.2	16.5	12.1	21.2	26.7	26.3	18.2	11.4	1.5	0.3
13	-3.9	5.2	6.6	16.5	13.5	20.7	26.8	27.4	17.3	11.1	1.6	-0.3
14	-0.9	3.7	6.0	17.9	10.8	16.2	27.5	28.5	9.8	12.4	0.3	1.9
15	2.3	3.5	7.5	19.4	11.5	18.7	28.1	28.0	8.8	13.3	-0.6	2.2
16	0.1	4.2	10.1	15.3	11.1	22.2	27.8	26.8	11.3	12.3	0.6	2.9
17	2.8	6.1	7.4	5.1	15.6	22.7	28.5	26.7	13.9	10.7	2.2	6.4
18	10.7	5.9	9.0	6.3	18.4	24.1	27.8	22.5	12.8	12.5	6.1	5.7
19	6.9	4.7	4.9	6.1	17.8	25.4	27.2	21.2	15.2	10.8	7.5	5.3
20	-3.8	2.9	4.1	7.9	18.1	25.3	25.1	19.8	13.6	9.8	9.4	4.3
21	-4.0	3.6	7.7	4.1	18.7	26.6	22.8	22.7	14.1	9.3	-1.0	0.1
22	-4.4	5.5	9.5	8.0	16.2	26.5	24.3	23.6	13.7	9.8	4.9	-0.5
23	-1.2	9.4	10.0	8.8	15.1	24.5	24.1	24.0	15.1	12.1	-1.0	2.3
24	2.6	10.2	8.4	10.8	14.8	22.9	21.3	24.8	14.6	11.7	0.1	-1.4
25	4.0	10.7	3.9	7.2	16.7	23.3	20.5	25.2	17.3	11.6	3.6	-0.7
26	3.5	11.3	4.6	9.7	16.8	21.7	20.4	24.9	18.3	12.3	5.5	-1.0
27	3.2	11.5	10.7	12.9	17.0	19.3	22.2	24.5	19.6	13.5	8.4	-0.7
28	0.1	11.2	11.5	14.7	14.0	20.1	25.1	23.0	20.1	14.2	8.3	0.3
29	0.1	10.8	14.5	15.6	14.2	22.5	23.5	23.0	11.1	12.4	1.8	0.2
30	-0.3		17.1	13.9	16.3	24.4	21.2	20.1	9.2	11.4	0.4	2.1
31	0.3		17.7		17.0		22.3	21.0		10.3		3.2
Mes	1.5	7.1	8.6	12.9	14.6	21.8	23.9	23.6	16.9	12.6	4.4	1.9
Min	-5.6	2.0	3.8	4.1	9.4	16.2	15.5	19.8	8.8	9.1	-1.0	-1.4
Day	12	1	8	21	3	14	3	20	15	1	21	24
Max	10.7	11.5	17.7	19.4	18.7	26.6	28.5	28.5	23.8	18.0	9.9	6.4
Day	18	27	31	15	21	21	17	14	5	10	2	17
Std	4.8	3.1	3.4	4.5	2.5	2.6	3.3	2.4	4.7	2.3	3.5	2.1

## 4.27 Automatic station Prizren - Air temperature

Air temperature (°C): 2024  
Longitude st.: 20° 44' 08.41"

Altitude st.: 402 m lmd  
Latitude st.: 42° 14' 51.04"

Day	I	II	III	IV	V	VI	VII	VIII	IX	X	XI	XII
1	10.1	0.5	11.4	18.0	16.1	19.9	28.1	24.9	23.9	11.1	9.9	3.6
2	8.9	3.7	11.0	16.1	16.8	20.9	23.8	25.7	24.1	14.0	8.8	4.2
3	10.7	2.6	10.3	13.2	13.0	21.3	19.6	22.5	25.1	16.8	9.9	5.1
4	11.3	8.3	9.7	15.4	11.4	22.2	20.5	22.6	25.6	17.2	6.9	5.0
5	10.5	11.6	10.1	15.6	15.7	20.4	21.3	23.7	24.3	16.9	6.3	4.4
6	8.3	10.1	10.3	16.9	18.0	21.6	23.8	24.1	23.1	13.4	5.3	4.6
7	8.1	11.6	7.8	17.4	19.0	22.8	26.0	24.3	24.6	13.1	5.1	3.6
8	3.0	11.2	7.9	16.2	18.8	24.4	27.5	24.0	24.3	14.2	4.3	1.6
9	-1.4	11.6	6.9	17.7	16.0	25.0	27.7	25.4	22.1	16.5	3.7	3.8
10	-1.7	12.6	11.7	18.2	13.8	25.2	27.8	25.4	17.2	20.2	1.7	4.9
11	-1.0	12.9	9.0	17.8	15.0	23.5	27.9	26.4	18.1	17.8	2.9	5.7
12	-2.9	7.9	8.2	18.0	14.9	24.2	28.4	27.4	20.5	14.4	3.2	5.0
13	-2.5	7.0	9.0	18.6	16.3	24.2	28.7	28.6	18.7	12.5	5.0	3.6
14	0.5	7.6	9.2	18.1	15.1	20.5	29.4	29.4	15.1	13.8	3.8	2.6
15	7.2	6.3	11.3	19.7	15.1	22.5	29.6	29.9	12.8	13.5	3.3	3.3
16	2.6	4.8	12.9	17.0	13.6	24.4	28.7	28.9	13.5	14.2	3.9	4.0
17	3.2	5.2	9.3	11.7	16.9	25.8	28.5	28.0	14.6	13.8	2.0	2.2
18	12.5	6.7	9.7	7.5	20.0	26.5	28.2	24.6	15.1	13.9	3.3	1.2
19	11.3	6.6	8.0	8.4	20.2	27.6	28.5	21.6	15.9	13.0	6.6	0.4
20	-1.7	7.1	6.2	9.8	21.2	27.9	26.5	23.1	15.5	13.0	12.4	7.9
21	-1.6	8.0	9.0	5.5	20.8	28.5	26.8	23.5	16.7	12.6	2.2	3.7
22	-4.9	8.2	10.1	8.2	19.0	29.3	25.9	26.0	15.0	9.4	10.3	2.0
23	-4.8	12.1	11.8	7.9	18.5	27.7	26.2	26.2	16.7	10.2	2.7	1.9
24	3.6	12.7	12.4	13.1	17.7	25.1	23.9	26.5	16.3	11.7	0.2	1.4
25	1.2	12.0	6.4	10.1	18.4	24.8	23.3	26.4	19.2	12.0	0.7	1.4
26	2.4	11.9	4.6	11.1	16.9	22.1	22.8	26.4	20.0	11.6	3.0	2.5
27	4.5	10.8	8.5	13.5	18.4	20.8	23.8	25.8	21.2	12.0	5.8	3.8
28	4.0	12.4	13.3	15.4	17.7	22.8	25.4	25.5	21.1	12.2	8.0	4.1
29	3.4	10.8	16.6	16.7	18.0	24.4	26.0	23.1	15.3	11.5	5.2	1.5
30	2.1		15.9	16.5	19.4	26.2	23.4	22.8	12.5	11.0	2.2	0.2
31	-0.0		17.3		19.3		23.1	22.9		10.3		-0.5
Mes	3.4	8.8	10.2	14.3	17.1	24.1	25.8	25.3	18.9	13.5	5.0	3.2
Min	-4.9	0.5	4.6	5.5	11.4	19.9	19.6	21.6	12.5	9.4	0.2	-0.5
Day	22	1	26	21	4	1	3	19	30	22	24	31
Max	12.5	12.9	17.3	19.7	21.2	29.3	29.6	29.9	25.6	20.2	12.4	7.9
Day	18	11	31	15	20	22	15	15	4	10	20	20
Std	5.2	3.4	2.9	4.0	2.4	2.6	2.7	2.2	4.1	2.4	3.0	1.8

## 4.28 Ferizaj - Pika e Vesës

Pika e Vesës (°C): 2024  
Longitude st.: 21° 08' 13.31"

Altitude st.: 578 m lmd  
Latitude st.: 42° 22' 32.45"

Day	I	II	III	IV	V	VI	VII	VIII	IX	X	XI	XII
1	2.6	-7.0	5.5	4.9	10.1	14.0	17.3	14.5	9.7	4.2	4.1	0.8
2	2.7	-3.0	4.0	1.4	8.0	13.5	17.5	12.9	9.4	4.6	2.1	-3.9
3	2.1	-3.5	2.4	2.4	4.2	9.9	12.8	13.9	9.4	8.9	5.0	0.1
4	2.6	0.1	2.1	3.1	10.2	10.7	13.0	12.2	7.0	13.7	1.1	1.3
5	0.5	0.1	2.5	4.5	8.0	11.1	14.6	12.0	10.9	12.3	-0.6	0.7
6	3.0	-0.4	3.2	4.4	7.7	10.2	15.7	12.5	12.1	8.9	0.8	2.4
7	2.4	0.5	1.1	6.7	9.1	11.1	17.3	9.3	12.7	8.3	-0.2	-2.0
8	-1.5	0.5	0.0	3.0	12.3	13.4	19.2	12.7	11.9	8.6	-0.7	-2.2
9	-6.8	0.6	2.2	6.1	11.7	13.6	15.7	14.4	15.3	10.4	-1.2	-0.6
10	-7.1	1.8	6.2	6.7	8.2	12.2	16.9	13.4	13.7	12.1	-2.5	1.9
11	-2.1	4.3	5.8	7.4	5.3	9.9	16.7	13.7	12.2	13.7	-1.1	2.2
12	-7.4	2.1	2.6	8.8	10.3	10.0	16.7	13.9	10.8	8.3	-0.3	-1.1
13	-8.4	1.4	2.4	9.1	8.8	13.2	17.0	11.7	12.4	6.9	0.4	-2.8
14	-7.5	-2.2	2.0	6.7	10.7	9.8	17.4	11.8	8.4	8.5	-0.4	0.1
15	-4.7	-4.1	1.6	4.8	11.9	12.8	16.4	13.8	7.0	7.8	-2.7	-0.3
16	-4.7	-3.2	2.8	9.3	11.1	14.2	14.6	14.2	7.2	8.5	-3.1	-3.4
17	-0.3	-2.3	4.8	5.4	12.5	13.4	16.7	11.9	8.2	7.9	-0.2	0.5
18	6.2	-1.3	3.2	6.8	13.7	14.3	20.8	10.7	12.6	7.7	-0.4	-1.0
19	2.3	-1.2	1.2	2.0	16.6	14.6	18.2	14.5	11.9	6.4	0.9	-1.6
20	-5.4	-0.6	-3.3	1.1	17.8	15.4	18.6	16.4	11.8	5.6	5.0	0.8
21	-8.8	-0.4	-2.0	2.9	17.9	15.5	18.8	14.6	5.4	5.1	-3.9	-3.1
22	-10.9	-1.2	0.0	2.8	14.8	17.1	19.2	12.9	6.0	4.2	0.8	-4.7
23	-8.0	1.3	-0.1	8.2	12.9	15.7	18.4	12.3	7.3	4.2	-6.1	-1.7
24	-2.7	4.3	0.3	4.2	12.5	14.4	18.6	11.3	11.0	6.3	-6.9	-2.8
25	-2.4	4.5	-1.1	5.4	13.5	14.8	13.0	10.8	12.0	7.0	-3.6	-1.7
26	-3.2	4.6	-0.9	4.8	11.5	19.1	12.3	11.4	10.2	6.5	-2.5	-1.8
27	-3.6	3.1	6.9	5.9	9.9	15.4	10.8	10.8	10.5	7.7	1.8	-3.0
28	-4.0	4.1	3.1	4.7	11.3	16.9	13.0	12.6	11.6	8.6	2.7	-4.5
29	-4.4	5.8	6.0	5.7	12.8	18.0	14.6	11.7	9.9	7.9	1.4	-3.9
30	-6.2		5.2	8.0	13.8	16.9	9.6	11.9	3.3	6.7	-1.2	-3.8
31	-7.3		5.4		13.4		8.7	10.4		5.2		-3.6
Mes	-3.0	0.3	2.4	5.2	11.4	13.7	15.8	12.6	10.1	7.8	-0.4	-1.4
Min	-10.9	-7.0	-3.3	1.1	4.2	9.8	8.7	9.3	3.3	4.2	-6.9	-4.7
Day	22	1	20	20	3	14	31	7	30	23	24	22
Max	6.2	5.8	6.9	9.3	17.9	19.1	20.8	16.4	15.3	13.7	5.0	2.4
Day	18	29	27	16	21	26	18	20	9	11	20	6
Std	4.4	3.0	2.6	2.3	3.2	2.6	3.0	1.5	2.7	2.6	2.8	2.1

## 4.29 Pejë - Pika e Vesës

Pika e Vesës (°C): 2024  
Longitude st.: 20° 18' 18.30"

Altitude st.: 498 m lmd  
Latitude st.: 42° 39' 56.30"

Day	I	II	III	IV	V	VI	VII	VIII	IX	X	XI	XII
1	-8.8	-	2.5	2.9	11.7	16.6	17.0	16.5	17.4	10.1	3.4	-3.5
2	-9.2	2.4	1.9	4.1	12.9	16.2	16.3	16.5	16.5	9.6	4.2	-3.4
3	-9.2	-0.0	1.7	3.7	8.9	16.3	18.0	15.9	15.4	10.8	4.1	-5.3
4	-8.8	0.8	2.3	1.4	13.5	16.8	17.2	16.4	15.1	5.9	5.2	0.6
5	-9.3	3.6	4.9	1.7	12.8	16.9	17.2	16.3	15.7	6.0	11.5	-5.1
6	-8.8	2.8	2.3	1.8	12.5	18.0	18.1	16.8	13.4	6.7	12.9	-5.3
7	-7.8	-0.6	0.7	2.3	12.5	17.1	16.5	16.2	15.4	6.6	13.7	-6.5
8	-6.0	0.0	1.2	2.6	13.1	16.5	17.4	17.4	15.9	5.4	12.1	-6.7
9	-5.2	-2.6	0.0	3.3	12.2	17.3	14.7	15.7	17.7	5.8	6.8	-6.1
10	-0.7	-3.1	0.8	9.6	11.5	17.6	15.3	15.7	14.1	5.1	6.6	-6.3
11	-0.3	-3.1	2.4	10.8	11.4	17.8	15.3	12.8	14.2	4.5	6.6	-7.2
12	-2.7	-3.4	2.7	11.2	10.0	17.6	15.7	13.0	15.8	6.4	4.7	-7.8
13	-2.4	-1.5	5.2	11.8	10.4	17.4	17.0	13.8	14.7	6.8	1.7	-7.1
14	-2.4	-2.0	3.0	6.8	11.6	17.8	17.4	14.2	14.0	7.3	-1.7	-5.6
15	-1.4	-0.8	6.6	8.2	12.2	19.8	15.8	14.2	14.0	7.8	-1.8	-7.8
16	-1.7	-1.6	5.2	11.6	14.1	14.8	17.5	14.2	14.6	8.3	-1.8	-7.2
17	-1.8	-1.7	5.2	8.5	16.6	16.1	18.0	17.6	12.8	8.1	-1.7	-4.6
18	4.4	-1.1	4.8	5.7	18.7	15.9	18.7	17.5	13.2	7.9	-1.2	-4.6
19	5.7	0.8	2.6	9.6	18.6	14.5	18.4	18.3	13.4	8.5	0.2	-7.8
20	6.1	0.3	0.8	9.9	17.8	14.5	20.1	18.1	11.7	8.1	0.3	-8.4
21	6.1	0.7	3.9	10.7	18.9	13.8	19.2	16.0	9.9	8.4	-1.2	-7.0
22	5.1	-0.0	3.0	10.4	18.2	15.2	18.2	17.1	7.4	7.7	-0.3	-3.3
23	5.5	0.5	2.3	10.7	18.3	16.8	13.8	16.5	7.6	7.7	1.5	-8.5
24	1.1	2.5	3.0	10.7	17.8	16.6	18.7	16.1	8.2	4.8	1.4	-8.0
25	-0.5	5.3	4.7	9.5	17.8	16.7	15.5	14.6	7.6	5.4	2.0	-6.9
26	0.8	5.4	4.7	10.3	19.1	15.7	18.1	15.3	8.3	6.3	1.9	-6.5
27	-0.7	4.6	6.4	10.7	17.8	16.8	17.7	15.3	8.3	5.4	2.6	-2.3
28	-0.6	5.4	3.9	6.8	16.7	17.2	18.3	15.2	8.2	1.2	1.6	-1.8
29	-0.9	-	4.3	7.1	16.9	16.0	18.2	15.8	9.0	0.9	-1.9	0.9
30	-0.3		7.1	8.1	16.8	17.6	20.8	16.4	9.0	0.6	-3.7	-4.0
31	0.7		3.4		14.0		18.3	16.9		1.6		-5.1
Mes	-1.7	0.5	3.3	7.4	14.7	16.6	17.4	15.9	12.6	6.3	3.0	-5.4
Min	-9.3	-3.4	0.0	1.4	8.9	13.8	13.8	12.8	7.4	0.6	-3.7	-8.5
Day	5	12	9	4	3	21	23	11	22	30	30	23
Max	6.1	5.4	7.1	11.8	19.1	19.8	20.8	18.3	17.7	10.8	13.7	0.9
Day	20+	28	30	13	26	15	30	19	9	3	7	29
Std	4.9	2.7	1.8	3.5	3.1	1.2	1.5	1.4	3.3	2.6	4.7	2.4

## 4.30 Ferizaj - Air Humidity

Air humidity (%): 2024  
Longitude st.: 21° 08' 13.31"

Altitude st.: 578 m lmd  
Latitude st.: 42° 22' 32.45"

Day	I	II	III	IV	V	VI	VII	VIII	IX	X	XI	XII
1	82	61	81	50	74	71	60	63	49	62	75	93
2	89	58	73	43	69	66	87	61	47	64	65	85
3	81	71	69	54	56	63	71	70	48	67	86	84
4	78	62	70	48	96	51	63	65	46	92	73	92
5	76	64	63	51	65	57	70	56	47	86	75	90
6	72	64	73	49	53	53	65	60	53	89	77	87
7	82	68	77	53	54	51	63	54	60	80	75	83
8	89	63	74	48	73	51	64	58	54	79	70	77
9	79	67	76	50	88	55	55	64	74	80	67	78
10	75	62	73	47	83	46	56	50	98	77	75	87
11	73	73	81	55	56	47	58	49	81	98	82	92
12	75	80	76	58	77	59	56	48	70	83	80	87
13	69	71	69	61	69	59	52	43	79	81	87	78
14	69	65	70	51	88	65	58	43	71	82	89	89
15	63	61	63	38	91	63	69	43	88	81	79	86
16	71	70	58	73	90	62	46	49	76	82	71	68
17	79	63	80	88	83	58	51	44	67	81	77	76
18	79	60	70	74	73	56	70	51	96	76	78	77
19	74	-	72	72	81	55	62	71	86	76	69	79
20	84	70	54	59	86	56	63	81	85	80	77	85
21	72	72	47	87	88	55	69	68	58	78	81	78
22	77	63	54	61	79	57	66	52	66	80	80	75
23	69	60	48	95	82	63	67	53	65	71	65	83
24	71	75	54	64	78	60	72	45	77	77	68	87
25	65	74	69	87	91	62	60	45	78	-	68	87
26	63	64	66	74	73	81	54	49	69	82	73	88
27	60	65	77	69	65	81	-	44	66	81	78	76
28	65	67	47	55	74	76	48	50	63	81	78	76
29	66	71	57	51	77	71	51	55	88	83	90	74
30	68		55	60	78	62	45	59	60	75	91	77
31	63		51		77		46	54		-		78
Mes	73	67	66	61	76	60	61	55	69	79	77	82
Min	60	58	47	38	53	46	45	43	46	62	65	68
Day	27	2	21	15	6	10	30	14+	4	1	2	16
Max	89	80	81	95	96	81	87	81	98	98	91	93
Day	2+	12	1+	23	4	27	2	20	10	11	30	1
Std	8	5	11	15	11	9	10	10	15	7	7	6

## 4.31 Pejë - Air Humidity

Air humidity (%): 2024  
Longitude st.: 20° 18' 18.30"

Altitude st.: 498 m lmd  
Latitude st.: 42° 39' 56.30"

Day	I	II	III	IV	V	VI	VII	VIII	IX	X	XI	XII
1	98	-	81	87	76	60	78	56	79	76	79	76
2	93	93	81	79	72	57	69	65	77	73	74	77
3	94	88	80	86	74	56	77	67	71	74	79	68
4	88	100	89	85	73	73	74	69	72	78	81	67
5	77	97	95	97	81	79	69	65	75	81	91	71
6	89	96	91	87	83	86	63	79	96	84	91	68
7	88	97	82	90	78	73	63	80	97	90	96	64
8	94	99	100	82	83	66	65	89	82	77	98	62
9	92	97	82	81	76	62	62	76	92	78	87	83
10	89	82	82	74	77	60	72	74	75	68	92	65
11	87	78	86	76	80	56	69	76	76	68	89	64
12	83	72	78	81	79	53	64	83	73	76	86	61
13	84	90	78	83	79	51	69	77	72	76	77	61
14	80	86	84	77	75	55	75	76	74	75	81	68
15	83	85	77	77	72	75	59	70	71	75	81	58
16	86	85	79	91	75	82	59	68	69	75	82	61
17	76	84	79	75	75	85	60	75	67	79	77	93
18	93	93	83	72	70	80	57	71	76	80	70	96
19	92	94	89	80	72	75	55	74	76	87	74	64
20	91	95	89	81	66	73	57	71	77	90	68	61
21	92	93	88	82	64	69	55	75	80	89	62	66
22	80	92	84	79	62	66	62	88	80	92	76	94
23	88	94	86	79	61	59	56	79	78	89	88	60
24	85	97	84	85	64	61	59	75	76	69	94	60
25	80	88	93	81	63	61	52	71	75	76	66	61
26	95	88	81	78	69	63	67	87	75	73	83	60
27	94	98	88	76	67	63	59	68	74	71	82	72
28	99	87	91	74	75	66	58	74	74	77	86	69
29	97	-	92	72	73	64	54	68	78	77	81	68
30	95		79	66	65	65	61	68	72	74	78	92
31	95		88		76		73	67		76		80
Mes	89	91	85	80	73	67	64	74	77	78	82	70
Min	76	72	77	66	61	51	52	56	67	68	62	58
Day	17	12	15	30	23	13	25	1	17	10+	21	15
Max	99	100	100	97	83	86	78	89	97	92	98	96
Day	28	4	8	5	6	6	1	8	7	22	8	18
Std	6	7	6	6	6	10	7	7	7	7	9	11

## 4.32 Prishtinë - Air Humidity

Air humidity (%): 2024  
 Longitude st.: 21° 08' 13.49"

Altitude st.: 573 m lmd  
 Latitude st.: 42° 38' 56.36"

Day	I	II	III	IV	V	VI	VII	VIII	IX	X	XI	XII
1	93	74	82	52	72	72	65	49	56	73	79	90
2	96	76	79	60	76	74	84	49	70	71	76	90
3	79	73	72	61	74	73	77	71	67	77	89	88
4	89	64	73	55	90	65	69	66	64	88	77	93
5	85	72	71	63	75	67	72	55	65	87	75	89
6	80	69	77	51	66	65	64	59	72	100	81	87
7	82	74	76	57	67	61	63	53	64	81	89	91
8	86	72	78	48	73	72	65	56	64	81	77	94
9	94	71	77	52	79	69	55	62	77	76	76	90
10	91	55	76	49	80	64	58	48	97	79	77	87
11	86	76	76	69	56	58	59	49	88	90	87	92
12	90	83	77	74	76	64	60	47	78	87	84	87
13	74	80	80	63	73	66	53	43	82	87	85	91
14	77	74	73	53	75	75	57	43	85	80	89	82
15	83	78	76	63	84	64	56	44	98	77	78	83
16	81	76	68	74	86	62	51	49	80	76	86	83
17	84	66	91	90	76	58	54	53	80	79	83	81
18	73	70	81	76	72	69	64	87	91	79	81	87
19	81	72	72	70	81	58	64	77	85	79	80	87
20	88	81	62	63	81	66	64	82	86	82	82	88
21	81	77	60	93	90	62	68	75	65	80	94	89
22	88	74	63	75	78	65	70	71	63	84	88	86
23	87	55	53	90	78	75	70	66	76	80	73	79
24	79	77	66	71	75	77	74	49	83	75	74	94
25	76	74	75	85	79	76	67	48	86	77	81	96
26	78	67	70	79	77	77	62	66	79	79	84	90
27	66	70	70	70	77	80	47	60	76	78	79	86
28	83	75	60	63	77	73	51	65	76	75	87	79
29	82	78	67	54	80	71	57	70	86	83	93	83
30	84		58	65	75	62	49	76	72	80	97	82
31	73		48		76		50	57		80		85
Mes	83	72	71	66	77	68	62	60	77	81	83	87
Min	66	55	48	48	56	58	47	43	56	71	73	79
Day	27	23	31	8	11	11	27	13+	1	2	23	23
Max	96	83	91	93	90	80	84	87	98	100	97	96
Day	2	12	17	21	21	27	2	18	15	6	30	25
Std	7	6	9	13	7	6	9	12	11	6	6	4

## 4.33 Automatic station Gjakovë/Radoniq - Air Humidity

Air humidity (%): 2024  
Longitude st.: 20° 25' 51.05"

Altitude st.: 470 m lmd  
Latitude st.: 42° 28' 13.75"

Day	I	II	III	IV	V	VI	VII	VIII	IX	X	XI	XII
1	94	69	78	34	77	58	-	41	51	67	79	80
2	88	60	75	51	78	76	-	59	49	59	82	78
3	74	66	68	45	74	65	-	72	53	80	75	81
4	77	60	75	48	88	55	-	57	50	92	73	83
5	71	61	69	54	73	61	-	53	56	79	69	91
6	77	63	74	55	61	61	-	53	69	90	75	98
7	81	67	77	58	58	62	-	50	60	82	77	90
8	92	71	69	48	63	74	-	63	61	72	82	90
9	75	65	79	51	78	66	-	62	74	75	76	97
10	71	47	66	54	67	52	-	49	93	76	71	97
11	73	71	86	48	56	46	-	50	81	93	73	94
12	76	83	84	62	69	50	-	53	67	75	76	84
13	70	76	71	64	65	59	-	50	75	82	76	77
14	76	51	68	62	69	69	-	48	73	80	89	89
15	88	66	61	51	83	58	-	51	84	82	80	96
16	83	69	65	60	88	50	-	49	76	72	77	75
17	92	67	88	90	75	52	-	52	70	69	79	81
18	86	63	80	81	70	63	-	63	84	80	81	88
19	89	68	73	68	80	64	-	81	83	83	84	94
20	96	67	51	60	81	-	-	75	84	75	93	89
21	83	69	60	85	77	-	-	64	54	78	90	81
22	78	67	62	76	69	-	-	54	62	83	88	75
23	88	64	58	94	72	-	-	52	69	80	59	93
24	74	75	76	63	81	-	-	50	87	75	70	94
25	76	78	74	77	69	-	-	49	78	81	76	88
26	70	73	76	69	80	-	-	38	68	85	78	83
27	53	72	90	65	66	-	-	44	65	84	81	77
28	61	70	63	61	64	-	-	57	65	85	85	65
29	59	80	54	53	72	-	-	62	74	84	94	77
30	59		53	57	69	-	39	63	53	79	94	84
31	64		41		69		43	58		76		88
Mes	77	67	70	62	72	60	41	56	69	79	79	86
Min	53	47	41	34	56	46	39	38	49	59	59	65
Day	27	10	31	1	11	11	30	26	2	2	23	28
Max	96	83	90	94	88	76	43	81	93	93	94	98
Day	20	12	27	23	4	2	31	19	10	11	29	6
Std	11	8	11	14	8	8	3	9	12	7	8	8

## 4.34 Automatic station Istog - Air Humidity

Air humidity (%): 2024  
Longitude st.: 20° 29' 24.50"

Altitude st.: 457 m lmd  
Latitude st.: 42° 46' 43.40"

Day	I	II	III	IV	V	VI	VII	VIII	IX	X	XI	XII
1	87	64	66	42	72	59	57	-	46	69	79	73
2	88	52	70	47	73	67	68	-	46	68	76	82
3	80	66	69	55	79	62	53	-	49	82	74	79
4	81	65	66	51	76	58	57	59	47	89	78	85
5	83	67	53	54	68	61	62	52	52	78	75	91
6	69	69	71	55	64	59	61	55	66	87	75	90
7	71	73	77	53	66	56	57	53	60	79	74	86
8	89	72	73	46	61	64	60	65	58	76	77	84
9	82	71	73	53	68	64	52	58	68	79	72	89
10	74	52	63	50	67	53	51	45	87	76	78	90
11	75	67	75	50	53	53	51	47	77	86	74	86
12	74	76	78	56	64	50	48	48	68	79	77	86
13	75	70	66	57	61	54	51	48	75	81	75	78
14	76	48	53	58	72	69	48	44	75	79	87	79
15	82	63	64	55	78	62	43	46	84	78	84	86
16	83	63	67	61	78	58	43	46	77	76	77	68
17	80	62	77	84	76	51	44	51	64	73	76	79
18	83	54	77	75	65	55	54	65	84	76	81	83
19	80	65	62	69	76	54	58	74	81	72	80	88
20	64	66	52	61	77	54	60	71	82	73	87	86
21	74	68	59	82	71	53	60	58	63	78	78	62
22	79	66	55	67	66	58	58	49	64	80	76	77
23	80	63	57	84	71	61	63	54	64	78	48	85
24	69	68	69	63	74	71	74	49	85	75	70	77
25	74	64	65	74	63	70	54	46	85	79	73	65
26	59	60	70	68	67	78	49	45	73	80	75	65
27	51	61	84	64	62	73	51	48	72	81	77	77
28	52	60	64	61	65	65	45	50	68	82	83	72
29	51	67	60	52	71	60	40	58	68	84	85	79
30	58		53	58	68	60	35	57	50	80	89	81
31	66		45		66		-	51		77		83
Mes	74	64	66	60	69	60	54	53	68	78	77	80
Min	51	48	45	42	53	50	35	44	46	68	48	62
Day	27	14	31	1	11	12	30	14	2	2	23	21
Max	89	76	84	84	79	78	74	74	87	89	89	91
Day	8	12	27	23	3	26	24	19	10	4	30	5
Std	11	6	9	11	6	7	8	8	13	5	7	8

## 4.35 Automatic station Kamenicë - Air Humidity

Air humidity (%): 2024  
Longitude st.: 21° 34' 14.12"

Altitude st.: 474 m lmd  
Latitude st.: 42° 35' 18.18"

Day	I	II	III	IV	V	VI	VII	VIII	IX	X	XI	XII
1	92	65	79	61	78	81	73	48	57	74	86	88
2	95	68	89	52	83	77	85	52	55	73	88	88
3	97	78	79	61	87	91	80	71	55	80	91	91
4	98	80	81	58	94	70	74	66	69	89	81	92
5	96	75	73	62	76	71	76	59	63	94	79	93
6	91	70	87	58	71	70	71	65	67	94	82	94
7	93	77	85	61	73	71	73	59	76	88	80	95
8	89	74	80	58	75	75	71	54	71	86	71	91
9	81	79	83	60	85	77	67	64	77	91	72	95
10	76	79	81	54	78	67	67	58	99	87	78	95
11	79	79	84	60	66	63	67	55	93	99	84	90
12	82	91	89	69	84	69	66	53	82	89	83	85
13	77	85	84	71	72	69	63	49	87	91	87	84
14	80	72	89	65	92	82	61	50	83	88	94	96
15	79	74	78	51	94	73	61	59	95	86	85	95
16	83	73	69	65	90	74	56	65	84	83	82	84
17	85	72	86	95	84	70	59	60	78	81	81	89
18	94	78	82	76	78	71	66	76	98	86	85	92
19	86	74	73	68	87	71	67	79	89	89	83	93
20	88	80	65	59	89	78	71	86	94	87	86	95
21	79	83	60	91	86	74	73	78	71	88	94	85
22	82	77	59	76	86	71	70	70	71	88	86	86
23	79	73	67	96	85	77	68	61	73	81	80	94
24	77	80	70	70	84	80	76	58	84	82	79	93
25	80	81	79	86	85	79	65	55	85	84	83	91
26	73	75	81	76	77	81	64	60	80	86	82	87
27	74	70	85	70	69	92	58	55	79	86	85	85
28	77	78	61	67	84	82	54	58	80	85	91	84
29	80	80	65	63	88	74	55	71	88	91	97	86
30	72		63	72	88	72	52	76	69	82	93	89
31	68		66		81		50	68		90		90
Mes	83	77	76	68	82	75	66	63	78	86	84	90
Min	68	65	59	51	66	63	50	48	55	73	71	84
Day	31	1	22	15	11	11	31	1	2	2	8	28
Max	98	91	89	96	94	92	85	86	99	99	97	96
Day	4	12	2	23	4	27	2	20	10	11	29	14
Std	8	5	9	12	7	6	8	10	12	5	6	4

## 4.36 Automatic station Mitrovicë - Air Humidity

Air humidity (%): 2024  
Longitude st.: 20° 51' 31.20"

Altitude st.: 507 m lmd  
Latitude st.: 42° 52' 55.43"

Day	I	II	III	IV	V	VI	VII	VIII	IX	X	XI	XII
1	92	59	68	43	73	61	57	39	47	64	80	80
2	89	54	71	47	79	74	78	57	45	70	67	77
3	83	68	69	52	84	69	64	72	50	76	74	81
4	85	66	69	51	77	63	59	59	48	89	74	83
5	83	70	58	54	70	70	64	56	53	81	75	87
6	74	67	71	53	64	66	63	57	64	90	77	88
7	77	72	76	52	69	58	62	53	64	81	77	84
8	72	74	72	51	67	66	59	61	59	78	76	88
9	69	71	71	54	68	68	51	59	68	82	67	86
10	65	51	59	49	66	58	48	51	90	76	71	87
11	71	64	74	50	54	57	51	50	80	84	76	87
12	69	81	78	59	70	58	51	48	70	73	75	83
13	65	72	74	63	65	61	52	47	73	81	77	77
14	73	57	65	55	81	67	50	45	84	77	84	80
15	74	61	66	51	82	63	46	47	90	80	71	80
16	71	65	66	53	80	65	45	50	73	77	73	69
17	78	63	75	80	73	60	45	54	68	76	75	79
18	77	57	73	67	67	59	61	66	81	80	73	85
19	80	67	62	63	75	58	65	72	78	78	74	87
20	71	71	51	58	79	56	62	73	78	79	80	89
21	69	74	52	80	79	55	70	61	58	81	84	71
22	75	69	50	69	78	62	61	52	59	85	77	76
23	74	59	55	91	74	71	60	48	66	81	61	82
24	65	67	70	59	74	68	75	45	86	77	73	80
25	70	73	65	79	68	71	55	41	84	79	75	83
26	66	65	71	72	67	76	52	44	73	83	78	75
27	58	63	77	65	56	77	51	42	72	83	77	67
28	65	69	59	61	70	67	47	54	72	82	85	61
29	61	73	61	57	74	61	43	56	79	85	90	79
30	62		52	63	73	61	38	58	59	77	88	82
31	62		41		69		42	53		78		82
Average	72	66	65	60	72	64	56	54	69	79	76	81
Min	58	51	41	43	54	55	38	39	45	64	61	61
Day	27	10	31	1	11	21	30	1	2	1	23	28
Max	92	81	78	91	84	77	78	73	90	90	90	89
Day	1	12	12	23	3	27	2	20	10	6	29	20
Std	8	7	9	11	7	6	10	9	13	5	6	6

## 4.37 Automatic station Podujevë/Shajkoc - Air Humidity

Air humidity (%): 2024  
Longitude st.: 21° 11' 52.40"

Altitude st.: 713 m lmd  
Latitude st.: 42° 56' 01.86"

Day	I	II	III	IV	V	VI	VII	VIII	IX	X	XI	XII
1	86	44	69	35	76	70	51	36	52	68	85	96
2	93	64	81	54	84	68	75	43	43	59	78	94
3	81	66	67	47	93	71	78	71	45	61	87	94
4	83	60	68	44	91	61	69	65	43	84	76	97
5	67	61	72	50	73	74	66	56	47	92	72	98
6	69	59	85	47	62	73	63	60	58	97	74	95
7	79	73	78	52	66	64	60	51	64	82	72	91
8	85	72	82	45	74	71	64	53	57	74	62	85
9	88	68	76	43	83	68	55	61	71	74	58	91
10	76	49	66	42	83	55	53	50	99	74	76	96
11	79	64	77	68	59	50	52	48	91	88	94	96
12	84	83	83	68	79	73	51	46	71	84	92	90
13	72	82	83	64	67	73	47	42	72	83	93	88
14	70	71	80	51	89	76	46	40	92	81	95	91
15	74	67	68	42	93	65	44	43	95	78	92	89
16	72	68	64	63	88	62	40	49	77	74	89	71
17	78	58	82	92	78	64	44	49	71	76	80	69
18	77	63	78	73	70	62	63	65	91	81	74	77
19	82	70	69	69	86	63	60	75	82	81	71	79
20	85	83	56	59	87	64	64	83	91	80	79	85
21	77	86	52	86	82	62	79	65	55	85	94	84
22	72	73	47	73	84	65	69	54	59	86	81	78
23	73	57	52	91	80	71	65	50	61	69	68	79
24	66	69	71	64	81	73	74	43	82	75	65	93
25	65	69	73	87	74	69	61	39	78	80	59	96
26	63	60	70	71	66	79	54	40	69	80	70	98
27	65	60	78	61	59	83	47	44	63	76	77	88
28	83	69	65	60	77	76	44	53	64	77	80	73
29	82	71	56	51	84	71	48	56	89	87	95	78
30	72		48	66	76	61	40	66	68	81	96	80
31	54		40		71		38	57		84		81
Average	76	67	69	61	78	68	57	53	70	79	80	87
Min	54	44	40	35	59	50	38	36	43	59	58	69
Day	31	1	31	1	27	11	31	1	4	2	9	17
Max	93	86	85	92	93	83	79	83	99	97	96	98
Day	2	21	6	17	15	27	21	20	10	6	30	26
Std	9	9	12	15	10	7	12	11	16	8	11	9

## 4.38 Automatic station Prizren - Air Humidity

Air humidity (%): 2024  
Longitude st.: 20° 44' 08.41"

Altitude st.: 402 m lmd  
Latitude st.: 42° 14' 51.04"

Day	I	II	III	IV	V	VI	VII	VIII	IX	X	XI	XII
1	76	70	78	47	79	68	52	39	50	66	86	92
2	83	63	74	46	76	68	60	47	48	66	84	87
3	68	71	62	50	70	72	64	69	45	75	77	83
4	71	62	68	42	91	56	61	63	44	90	83	89
5	57	50	73	54	73	61	60	51	51	86	79	90
6	72	58	69	52	57	58	61	53	61	93	83	95
7	83	57	73	53	56	58	62	50	56	84	87	93
8	93	59	70	54	67	60	59	61	55	76	89	94
9	76	57	79	54	83	62	54	61	71	80	89	98
10	74	48	69	55	76	47	52	49	94	70	89	99
11	82	59	78	57	61	49	53	46	81	87	84	99
12	83	81	83	61	69	52	53	48	66	80	84	89
13	70	78	78	63	65	57	52	46	75	82	83	83
14	74	56	70	57	71	67	51	45	74	81	93	93
15	75	54	60	47	86	57	50	43	82	84	78	97
16	85	68	60	64	93	55	48	40	76	82	74	71
17	90	69	92	84	80	49	49	49	76	81	85	88
18	80	67	78	82	68	56	55	61	92	87	88	96
19	75	67	76	75	82	52	58	80	86	91	84	96
20	97	67	57	62	82	52	64	74	92	84	82	81
21	76	65	58	91	84	57	62	65	67	80	89	72
22	86	62	59	85	70	55	61	54	70	87	79	73
23	91	54	54	99	63	57	64	48	70	85	61	88
24	69	63	60	64	72	69	76	47	85	83	75	85
25	87	67	74	82	73	68	62	44	77	85	80	91
26	78	69	81	68	86	84	54	45	62	88	84	87
27	61	66	91	71	72	84	51	45	56	86	87	71
28	62	67	61	65	67	71	50	49	63	88	86	61
29	67	81	56	59	72	61	50	65	76	92	95	81
30	65		62	62	63	59	42	66	58	86	97	89
31	68		53		65		44	57		82		94
Mes	76	64	69	64	73	61	56	54	69	83	84	87
Min	57	48	53	42	56	47	42	39	44	66	61	61
Day	5	10	31	4	7	10	30	1	4	2	23	28
Max	97	81	92	99	93	84	76	80	94	93	97	99
Day	20	12	17	23	16	26	24	19	10	6	30	10
Std	10	8	10	14	9	9	7	10	14	7	7	10

## 4.39 Ferizaj - Wind direction

Wind direction : 2024  
Longitude st.: 21° 08' 13.31"

Altitude st.: 578 m lmd  
Latitude st.: 42° 22' 32.45"

Day	I	II	III	IV	V	VI	VII	VIII	IX	X	XI	XII
1	ENE	N	ESE	SSW	E	WSW	SE	WNW	ESE	WSW	NNE	SSW
2	WSW	WSW	S	SSW	ESE	WNW	WSW	NW	W	E	WSW	WSW
3	ESE	W	SW	SW	SW	SSW	NW	WNW	E	E	WSW	SSW
4	NW	NNW	ENE	WSW	SW	WSW	NW	WNW	SE	E	W	WSW
5	ENE	SSE	WSW	WNW	SW	WSW	SSW	NW	WSW	WSW	SSW	WNW
6	E	SE	SE	W	SSW	SSW	ENE	WNW	WSW	WNW	C	SW
7	E	S	SSW	W	N	SSW	E	NW	NNW	W	SW	WNW
8	SW	SW	WSW	NE	WNW	SSE	N	NNW	WNW	E	W	SW
9	WNW	SE	ENE	WNW	W	SE	WNW	NNW	ESE	E	SE	S
10	WNW	E	E	NNW	NW	SW	SW	NW	WSW	E	W	SW
11	NW	E	ENE	WSW	SSW	SE	WNW	NW	SW	WSW	W	SW
12	NW	NNE	S	NW	SSW	S	NNW	SSE	SE	SW	SW	WNW
13	WSW	WNW	SW	NW	SW	SSW	ESE	SE	NE	NE	WNW	WNW
14	S	W	N	SSE	NNW	SW	SSW	ENE	WSW	ESE	W	NW
15	E	W	N	SSE	SW	SW	SW	SSE	WSW	NNW	WNW	W
16	NW	SW	W	SW	WNW	SW	SE	NW	WSW	SW	W	W
17	E	SW	WNW	NW	SW	SW	SE	SSW	E	WNW	WNW	SW
18	ENE	SW	SW	NNW	SE	WNW	WSW	N	SE	ENE	NW	NW
19	WSW	E	WSW	WNW	SW	WSW	S	SW	SSE	NW	SW	WNW
20	W	E	WSW	NNE	SW	SW	SW	ENE	ENE	WNW	WNW	ENE
21	NW	E	W	W	SW	SE	NW	SSW	NW	W	NW	WSW
22	NW	E	SSE	ESE	SW	SE	NNW	S	NW	NW	WNW	ENE
23	NW	W	SSE	ENE	SW	WNW	NW	NW	NNE	S	SSW	E
24	WSW	W	WSW	WSW	W	S	NNW	WNW	W	C	NW	E
25	WSW	S	NNW	WSW	SSE	ESE	NW	NNE	SE	SW	C	SW
26	NNE	ESE	WNW	SSE	SW	SW	WNW	W	ENE	NW	SW	WSW
27	NW	E	WSW	SW	SSW	WSW	NW	NE	SE	SW	SSW	SSW
28	W	-	W	ENE	SW	WNW	NNW	NW	NE	W	SW	WSW
29	WNW	E	SW	NNE	SSE	S	N	WNW	W	WNW	SW	WSW
30	WSW		S	S	SE	S	S	WNW	WSW	S	NW	WSW
31	W		SW		SE		WSW	NW		ESE		C
Dominant Direction, month	NW	E	WSW	WSW	SW	SW	NW	NW	WSW	E	SW, W	WSW

Calm: Wind speed *leq* 0.2 m/s

## 4.40 Pejë - Wind direction

Wind direction: 2024  
Longitude st.: 20° 18' 18.30"

Altitude st.: 498 m lmd  
Latitude st.: 42° 39' 56.30"

Day	I	II	III	IV	V	VI	VII	VIII	IX	X	XI	XII
1	N	-	W	NW	W	E	SSW	SSW	SE	NE	E	N
2	N	SE	SE	SE	E	W	W	W	W	SE	E	E
3	W	W	E	SE	SSW	W	W	W	E	W	W	SE
4	SSW	E	NE	SSW	SE	W	SSW	E	SE	W	SSW	E
5	NE	E	E	E	W	W	E	E	SSW	SE	E	SSW
6	NE	S	NE	NE	W	SSW	NE	W	W	W	S	E
7	W	E	W	NW	E	E	SSW	NE	SE	SE	E	E
8	C	C	SE	NE	SE	W	SE	SE	W	W	S	SE
9	NW	NW	SE	E	E	NE	SE	SE	SE	NE	E	E
10	E	W	SE	E	SE	E	E	SE	E	S	W	W
11	C	SSW	W	NE	W	E	E	E	SE	S	E	NE
12	SE	SSW	W	E	W	S	E	W	E	NW	W	W
13	W	SSW	E	SE	E	E	E	NE	NE	W	SE	E
14	NE	E	NE	NE	SE	SE	E	W	E	NE	W	W
15	NW	E	E	SSW	SE	SE	E	W	E	NW	SE	E
16	W	E	E	W	SSW	W	SSW	NE	W	SE	W	W
17	S	E	SE	S	E	W	NE	W	SE	W	NE	C
18	SSW	SSW	E	E	W	SE	S	W	W	C	NE	C
19	NW	NE	E	SSW	E	NE	E	SE	W	C	SE	SSW
20	SE	W	E	SE	C	SE	E	W	W	C	NE	E
21	SSW	E	SE	W	C	SSW	SE	W	C	SE	E	E
22	E	NE	SE	W	C	E	C	SE	C	SSW	W	C
23	E	W	NE	SSW	SE	E	SE	SE	NE	W	C	W
24	E	SE	SE	E	E	W	SE	W	S	SE	C	NW
25	W	S	W	NE	SE	E	W	SE	E	W	C	W
26	E	SSW	SE	NE	W	SE	SE	S	SE	C	SE	E
27	W	NW	E	E	S	NE	SSW	E	NE	NW	W	E
28	SE	SSW	SE	E	SE	SE	S	SE	S	SE	NE	E
29	E	-	SE	NE	E	W	C	W	SE	W	SE	W
30	E		NE	SE	SE	C	W	E	E	W	SSW	C
31	C		SE		SE		SE	SE		W		N
Dominant Direction, month	E	E	SE	E	SE	W	E	W	SE	W	E, W	E

Calm: Wind speed *leq* 0.2 m/s

## 4.41 Prishtinë - Wind direction

Wind direction : 2024  
Longitude st.: 21° 08' 13.49"

Altitude st.: 573 m lmd  
Latitude st.: 42° 38' 56.36"

Day	I	II	III	IV	V	VI	VII	VIII	IX	X	XI	XII
1	NE	C	SE	SSW	S	SW	SW	NE	ENE	NW	NW	NNW
2	NNE	NNE	S	SW	SW	SSW	NE	NE	NW	SSE	NNW	NE
3	WSW	NE	W	SW	SW	SW	NNE	SE	NE	SE	ENE	NE
4	ENE	WNW	SSE	SW	NNE	SW	NNE	N	SE	SSE	NNE	NE
5	SSE	C	NNE	C	S	N	NE	C	SW	NW	NE	NNE
6	SSE	C	SSW	ESE	SW	NE	E	N	SW	SW	NE	SSE
7	SSE	SW	NE	NNW	SW	NE	SSW	NNW	ENE	SE	NE	NNW
8	NNE	SW	NE	SW	NE	NE	NE	WSW	SW	SSE	C	SW
9	NNE	SW	ESE	SSW	NNE	ESE	NE	NNE	SSE	SW	S	NE
10	NE	SE	NE	NNW	NNE	SW	NE	NNW	NNW	SW	NNW	NNE
11	NE	SE	SE	NNE	NNW	SW	NE	NNE	NNE	C	NE	NE
12	NNE	C	SW	NE	NNE	SW	NE	WNW	SSW	SSW	NE	NE
13	SSW	NNW	NW	N	NE	SSW	ENE	S	SW	W	NE	C
14	W	NNE	NNE	NNE	NE	NW	SE	SSW	ESE	C	NNE	W
15	SE	NE	NE	SW	SE	W	NW	W	SW	NE	NNE	WNW
16	NE	C	SSE	N	SE	SW	NE	SW	NW	NE	SSE	C
17	SE	N	NE	N	SE	NNE	NE	SE	NE	NE	SE	NE
18	SW	NNE	NW	NE	SSE	NE	NE	NW	NE	SW	C	C
19	SSW	NW	NNE	NNE	ENE	NE	NE	SE	NE	ENE	SSE	C
20	NNW	NE	NNE	W	SE	NE	ENE	C	NE	ENE	SSE	C
21	NNW	NE	SW	NNE	SE	SW	NNW	NE	NW	C	S	NW
22	C	SW	NNE	SE	SW	ENE	NE	NNE	NNW	C	SE	S
23	C	SW	S	SE	NE	WNW	NE	NE	SW	NE	W	SE
24	C	ESE	NNE	SW	NNW	NE	NNW	NW	NW	NE	NE	NW
25	NW	SE	NW	NW	N	SW	NE	NNE	SW	NE	SE	NNE
26	NW	SSE	SE	C	SSE	SE	NNE	NNE	SW	NE	C	NNE
27	NNW	SSE	SSE	NW	SE	SE	NNW	NE	C	SSE	C	NE
28	NNW	SSE	SW	S	C	SW	SW	NNE	SSW	NE	E	NW
29	NNE	SSE	C	NE	NE	NE	NNE	NE	NNW	NNE	NNE	NE
30	NNE		S	NNW	C	SSW	NNE	NNE	NW	NE	NNW	NE
31	C		ENE		SSW		NE	E		NE		NE
Dominant Direction, month	NNE	SW	NNE	SW	SE	SW	NE	NNE	SW	NE	NE	NE

Calm: Wind speed *leq* 0.2 m/s

## 4.42 Automatic station Gjakovë/Radoniq - Wind direction

Wind direction : 2024  
 Longitude st.: 20° 25' 51.05"

Altitude st.: 470 m lmd  
 Latitude st.: 42° 28' 13.75"

Day	I	II	III	IV	V	VI	VII	VIII	IX	X	XI	XII	
1	WNW	WNW	WNW	S	NNW	S	-	WNW	WNW	WNW	WNW	WNW	SSE
2	WNW	SSE		S	S	WNW	-	NW	ESE	SSE	NNE	NE	SSE
3	WNW		S	SW	SSE	SSE	-	WNW	SSW	NW	NNE	WNW	
4	WNW	S	WNW	WSW	NNE	SSE	-	NNE	SW	SSE	NNE	NNE	
5	S	SW	NW	SW	S	N	-	NW	ESE	SSE	NW	WNW	
6	WNW	SSE	WSW	SW	SSE	NNW	-	NNE	WSW	NW	WNW	NW	
7	NW	SSE	SSE	NE	SSW	NNW	-	WNW	WNW	SW	NW	NE	
8	NNE	SSE	WNW	NNW	N	WNW	-	W	WNW	S	WNW	NW	
9	NE	SSE	SW	SSW	NW	SW	-	NNE	SSW	S	N	ESE	
10	NNE	SSE	SSE	WSW	NNE	S	-	WNW	W	SSE	NNE	NW	
11	SSW	SE	W	N	NNE	S	-	NNE	ENE	NNE	NE	NW	
12	NE	SSE	SSE	NE	NNW	S	-	NW	SE	NNE	NW	NNE	
13	NNW	WNW	NW	NNE	NNE	SSE	-	S	SE	WNW	NNE	WNW	
14	S	NNE	WNW	SSW	WNW	W	-	NW	SE	WNW	NNE	NW	
15	WNW	ENE	ESE	S	NW	WSW	-	WNW	NNE	W	NE	NW	
16	NNE	NW	SW	SSE	WNW	SSW	-	NNW	ESE	NW	NW	NNE	
17			S	ESE	WNW	NE	SE	NNE	-	WNW	WNW	WNW	W
18	SSE	NNE	W	SSE	SSE	WNW	-	W	NW	NW	WNW	W	
19	N	NNE	NNE	NW	WSW	WNW	-	SW	SW	NW	WNW	SSE	
20	NNE	N	W	WNW	WNW		-	WNW	WNW	NW	NNW	N	
21	NNE	NNE	SE	WNW	S		-	E	NNW	WNW	N	NW	
22	NW	SSE	NNE	W	SSE		-	NNE	WNW	SE	S	SE	
23	NW	SE	S	WNW	NW		-	NW	WNW	WNW	WNW	NW	
24	W	SSE	S	S	NW		-	NNE	WNW	WNW	NW	E	
25	WNW	WNW	SE	SSW	SSE		-	NW	S	WNW	WNW	N	
26	SSW	NW	WNW	S	NE		-	NNE	SSE	WNW	WNW	ENE	
27	NW	NW	SSW	NW	NW		-	ENE	S	WNW	WNW	NW	
28	NNE	WNW	SSE	NW	SW		-	NNE	S	WNW	WNW	NE	
29	N	WNW	S	NW	NW		-	NNW	NW	NNE	N	WNW	
30	NNE		SSW	NW	SSE		-	NNE	NE	NW	NNW	NW	WNW
31	NW		SSW		S		N	NNE		NNE		WNW	

Dominant Direction month -

NNE SSE WNW S, NW SSE, NW S, WNW N, NNE NNE WNW WNW WNW NW

## 4.43 Automatic station Istog - Wind direction

Wind direction : 2024  
Longitude st.: 20° 29' 24.50"

Altitude st.: 457 m lmd  
Latitude st.: 42° 46' 43.40"

Day	I	II	III	IV	V	VI	VII	VIII	IX	X	XI	XII
1	NE	ESE	N	SE	NE	ESE	E	-	NNE	W	ENE	NNE
2	SSW	W	E	SE	NE	E	WNW	-	NW	ESE	ESE	SSW
3	N	E	NNW	SSW	NE	NNE	W	-	NW	SE	ESE	E
4	W	WSW	NNW	SE	WNW	SE	W	NW	NNW	W	SE	WNW
5	S	NNE	NNE	ESE	W	W	SE	N	WNW	SE	SW	SSW
6	NNE	N	WNW	E	SW	ESE	SSW	W	SE	E	ESE	SE
7	NNW	NE	ESE	W	WNW	SE	SSW	E	SE	SE	ESE	W
8	SSW	ESE	SE	N	SE	W	NNE	WNW	SSW	N	SE	NNE
9	SSW	SE	ESE	ESE	W	SE	NNE	N	SE	NE	ESE	SE
10	SE	SE	SE	W	WNW	SE	ENE	WNW	S	ESE	ESE	E
11	SSW	ESE	NNE	NNW	W	SSE	ENE	WNW	SSW	NW	SE	E
12	WNW	ENE	SE	W	W	ESE	E	ESE	SE	NW	SW	S
13	E	NNW	W	NNE	NNW	SE	SSW	SE	ESE	SSE	SE	NE
14	ENE	WNW	W	E	NNE	SE	WNW	WNW	NNE	SE	SSW	N
15	NE	SE	E	SE	N	SW	NNE	SE	NNE	NNE	WSW	ESE
16	SSW	ESE	ENE	SE	N	SE	E	N	SE	NNE	SSE	SSW
17	SSW	WSW	WNW	NW	NNE	SE	NW	WNW	NW	E	ENE	SE
18	SE	NNW	WNW	ESE	SSW	SW	WNW	NE	SSW	NNW	SSW	SE
19	SE	SE	WNW	NW	WNW	ESE	WNW	SE	NE	NE	SSW	SSW
20	N	NW	WNW	WSW	SE	SE	W	NNE	E	E	W	NW
21	SW	WNW	SE	NW	ENE	ESE	NNE	W	E	NE	W	WNW
22	SE	N	NNW	NNW	W	SE	WNW	WNW	SE	ESE	NW	NE
23	ESE	E	SE	N	SE	NNW	NNE	ESE	SE	SE	NW	NNE
24		SE	ESEW	SSE	WSW	SE	WNW	WNW	N	E		ENW
25		SE	NNWW	NW	NNW	SE	W	NW	N	SE	ESE	W
26	ESE	NNE	N	WSW	NE	WSW	WNW	N	SE	E	ESE	NW
27	NE	NNE	NE	SE	WSW	W	SSW	WNW	WSW	SE	SSE	SSW
28	W	NE	ESE	SE	WNW	WNW	NNE	N	NNE	SE	ESE	SW
29	W	NNE	N	SSW	WNW	N	WNW	WSW	W	SE	WNW	ESE
30	W		SE	ESE	W	SSW	WNW	W	W	SSW	ESE	SSW
31	SE		ESE		ESE			NW		SW		W

D  
o  
m  
i  
n  
a  
n  
t  
D  
i  
r  
e  
c  
t  
i  
o  
n  
m  
o  
n  
t  
h

SE ESE SE SE W,  
WNW SE WNW WNW SE SE ESE SSW

## 4.44 Automatic station Kamenicë - Wind direction

Wind direction: 2024  
 Longitude st.: 21° 34' 14.12"

Altitude st.: 474 m lmd  
 Latitude st.: 42° 35' 18.18"

Day	I	II	III	IV	V	VI	VII	VIII	IX	X	XI	XII
1	SSE	NW	S	SSW	SSE	NW	NNW	SE	ENE	N	ENE	NNW
2	N	NE	N	NW	NNW	NNW	N	NNW	ENE	SSE	NNW	NW
3	SSW	NNW	NW	NNW	NNW	NNW	N	N	N	SE	ENE	S
4	N	ENE	SSW	N	NNW	WNW	NNW	NW	NW	SSW	N	N
5	NNW	WNW	N	N	SSE	ENE	NE	ENE	NNW	N	NNW	NNW
6	SE	NW	N	NNW	NNW	NE	SE	ENE	NNW	NW	NNW	SE
7	S	NW	S	ENE	N	SE	NW	SE	SE	NW	NW	N
8	ENE	NW	NNW	NNW	ENE	NNW	E	N	NW	SE	NNW	SSE
9	N	SSW	SSE	NW	ENE	NNW	NE	NE	SE	NNW	NE	SSE
10	NNW	SSW	SE	ENE	ENE	SE	NNE	ENE	NNW	SSE	NE	NNW
11	N	S	SSW	NE	ENE	NW	NW	E	NNW	NE	NNE	N
12	NNW	NNW	WNW	N	NNE	NNW	NW	NNW	S	N	NE	NE
13	N	NE	N	NNW	SE	NNE	NNW	NW	S	SE	N	ENE
14	NW	ENE	N	SE	SSW	NNW	NW	NW	NW	N	NNW	SSE
15	N	NW	ENE	NW	SSW	N	NE	NW	NNW	NNW	ENE	E
16	NNE	NNW	WNW	NW	SSW	NNW	NW	ENE	NNW	ENE	ENE	NW
17	SE	NNW	E	N	SSE	N	N	NW	SSE	NW	NNW	NW
18	SSW	N	NW	NNW	NNW	NNW	ENE	NNW	NNW	SE	NNW	NW
19	N	NW	NE	ENE	NW	NNW	ENE	S	SE	SE	NW	NNW
20	N	ENE	ENE	NNW	NNW	NNE	W	NNW	NNW	SE	NNW	NNW
21	NNW	NNE	NNW	ENE	SSW	NNW	NE	SE	NE	NW	N	NNE
22	NNW	SSW	NE	S	NE	NNW	NW	ENE	NNW	NNW	NE	SE
23	ENE	SE	NNW	WSW	NNW	NNE	NE	NNW	NNW	NNW	N	S
24	N	SSW	WNW	NW	NE	SE	NNW	ENE	NNW	NNW	NW	N
25	NNE	SE	WNW	NE	E	NNW	NNW	E	NW	NW	NNW	NNE
26	NNE	SW	S	NW	ENE	NNW	E	NE	W	NW	NNW	NNE
27	ENE	SSW	SSW	ESE	E	E	ENE	NE	NNW	NW	NNW	N
28	N	S	SSW	NNW	NNW	E	N	NNW	NNW	ENE	NW	N
29	NNE	SSE	S	NE	NNW	ENE	ENE	ENE	NE	ENE	N	NNW
30	NNW		SE	NW	N	SE	ENE	E	NNE	NNE	N	NW
31	NNW		ESE		SE		SE	N		NE		NNW

Domi  
 nant  
 Direc  
 tion,  
 mont  
 h

NW,

N NW N NNW NNW NNW NW ENE NNW NW NNW NNW

## 4.45 Automatic station Mitrovicë - Wind direction

Wind direction: 2024  
Longitude st.: 20° 51' 31.20"

Altitude st.: 507 m lmd  
Latitude st.: 42° 52' 55.43"

Day	I	II	III	IV	V	VI	VII	VIII	IX	X	XI	XII
1	ESE	ESE	ESE	SSE	ESE	SSW	E	ESE	N	N	WNW	NW
2	WNW	WNW	S	NW	NW	SSW	NW	WNW	WNW	S	NNW	WNW
3	SW	SSE	SSW	SSE	NW	SE	NW	WNW	WSW	SW	NW	NW
4	NW	SE	ESE	ESE	WNW	SSW	WNW	WNW	SSW	SE	NW	NW
5	ESE	SSW	WNW	SSW	ENE	WNW	WNW	WNW	S	WNW	SSE	NW
6	ENE	SSE	W	SE	SSE	WSW	ESE	WNW	SSE	WNW	E	S
7	NNW	S	S	N	SSE	ENE	SSE	E	ESE	SSE	S	WNW
8	WNW	SSW	ESE	E	WNW	NW	NNE	W	ENE	SE	ESE	SE
9	NNW	SSE	S	ESE	WNW	SSE	ENE	NW	S	SSW	ESE	SSE
10	NNW	ENE	SSE	WNW	WNW	S	ESE	NW	WNW	S	NW	NW
11	NW	SE	ESE	NW	WNW	S	SE	WSW	WNW	WNW	NW	NW
12	N	SSE	SSW	NW	NW	S	ESE	NNW	S	NNW	WNW	ESE
13	NW	NW	NNW	NW	E	SSE	ESE	ESE	SSW	S	NW	ESE
14	SSW	NW	NW	SW	WNW	NW	NW	SE	NW	W	NW	ESE
15	ESE	NNW	ESE	SSW	NE	WNW	SW	NW	NW	W	NW	WNW
16	NW	ESE	ESE	SSW	E	ENE	SSE	WNW	SSW	ESE	SSE	WNW
17	E	S	WNW	WNW	ESE	E	SE	WNW	WNW	SE	NNW	E
18	S	NW	SSW	NW	SE	ESE	N	ENE	WNW	ESE	WSW	ESE
19	NW	E	NW	WNW	E	SSW	W	S	E	E	E	ESE
20	WNW	WNW	WNW	WSW	NW	NNW	WNW	NE	NW	ENE	WNW	NNW
21	NW	NNW	NW	NW	ESE	WNW	SSE	WNW	WNW	ESE	NW	NW
22	ESE	SSE	WNW	ESE	W	SSE	WNW	NW	W	SSE	NW	SSW
23	NNW	SE	S	WSW	NNW	WNW	WNW	ESE	E	ESE	WNW	ESE
24	SSW	SE	WNW	SSE	N	NW	NNW	ESE	WSW	SE	SE	NW
25	WNW	ESE	NW	NW	E	SSE	WNW	ESE	SSE	ESE	WSW	WNW
26	WNW	ESE	ESE	ESE	ENE	NW	WNW	ENE	S	ESE	ENE	NW
27	WNW	E	E	E	ESE	WNW	W	NNW	S	E	E	NW
28	NW	SE	S	SE	WSW	WNW	SE	WNW	SSE	E	ESE	NNW
29	WNW	E	SE	E	W	WNW	NW	WNW	NW	ESE	WNW	ESE
30	WNW		SE	E	SW	S	NW	NW	NNW	WNW	WNW	ENE
31	WNW		SSW		E		WNW	WNW		W		E

Domi  
nant  
Direct  
ion,  
month

		SE,										
	WNW	SSE	ESE	NW	WNW	WNW	WNW	WNW	WNW	ESE	NW	NW

## 4.46 Automatic station Podujevë/Shajkoc - Wind direction

Wind direction: 2024  
 Longitude st.: 21° 11' 52.40"

Altitude st.: 713 m lmd  
 Latitude st.: 42° 56' 01.86"

Day	I	II	III	IV	V	VI	VII	VIII	IX	X	XI	XII
1	SSW	N	ESE	S	NNE	SW	SW	SSW	NE	WNW	NW	N
2	NNE	NNW	ENE	SSW	SE	SSW	WNW	WNW	W	SSW	N	N
3	SSW	S	SW	SSW	SSW	S	N	W	NE	ESE	NNW	SW
4	WNW	NNW	E	SW	NE	SW	NNW	NNE	N	SE	NW	N
5	ESE	SSW	NW	WSW	SW	N	NNW	WNW	E	NNE	ESE	NNW
6	E	SW	NNW	NNE	SW	NNW	S	NNW	S	WNW	NE	NNE
7	ENE	SW	SW	NW	SW	NNE	ESE	NW	NE	SSW	E	N
8	N	S	NNE	ESE	N	NNE	NE	NW	NE	S	NE	ESE
9	N	SSW	S	SW	NNW	ESE	NE	NNW	SW	SSW	WNW	SE
10	NNW	ESE	S	NNW	NNW	SW	ENE	N	N	S	NNW	NNE
11	WNW	SE	ESE	N	N	SW	E	NW	NNE	N	N	NNE
12	N	SW	SSW	NNW	NW	SW	ENE	NNE	SSW	NNE	NNE	N
13	N	NW	NW	NNW	N	NNE	ESE	SSW	S	SSW	NNE	NE
14	SW	NW	N	WSW	NNE	NE	NE	NE	NW	NNW	NNE	ESE
15	E	N	SW	SSW	ENE	SSW	NE	WNW	NW	NNE	NNE	N
16	NNW	N	N	S	E	ENE	ENE	NNW	S	N	N	NW
17	SSE	N	N	N	ESE	N	N	WNW	N	NE	SW	NW
18	S	N	NNE	WNW	ESE	NE	NW	SSW	NW	WSW	SW	SSW
19	N	NE	N	NNW	NE	SW	N	SSW	ESE	E	ESE	S
20	NNW	N	NNW	N	NE	NNW	WNW	E	NNW	E	NNE	N
21	N	NNW	SSW	NNW	E	ESE	NNE	NW	ENE	SSW	NNE	NNW
22	ESE	SSW	NW	ESE	WNW	NE	NNW	N	SSW	WSW	NNE	SSW
23	NNW	SSW	SSW	E	NNW	N	NE	WNW	W	NNW	WNW	ESE
24	S	SSE	SSW	S	N	E	N	WNW	SW	WNW	SSW	N
25	NW	E	NW	N	E	ESE	NW	N	SSW	NW	ESE	NNW
26	NW	SE	ESE	SSW	ENE	E	NNW	NE	SSW	S	S	N
27	WNW	SE	ESE	ENE	NW	N	NNW	N	SSW	SW	SE	N
28	NW	E	SW	NNE	NNW	NW	NNW	NE	S	N	SW	N
29	NNW	E	SSW	NE	W	N	NNW	NW	NNW	N	NNE	NNW
30	NW		SSW	NE	SW	SSE	WNW	N	NNW	NW	NW	SE
31	NNE		SSE		SSW		NNW	NE		NNW		SSW
Dominant Direction, month	N, SW,											
	N	N	SSW	NNW	NNW	SW	NNW	WNW	SSW	SSW	NNE	N

## 4.47 Automatic station Tugjec - Wind direction

Wind direction: 2024  
Longitude st.: 21° 33' 19.46"

Altitude st.: 1042 m lmd  
Latitude st.: 42° 41' 13.20"

Day	I	II	III	IV	V	VI	VII	VIII	IX	X	XI	XII
1	SE	NNW	ESE	ESE	E	SSW	SSW	N	NE	W	N	-
2	SSE	NNW	NNE	SSW	WSW	ESE	SE	W	NNE	SE	NNW	-
3	SW	WSW	SW	WSW	WSW	ESE	WNW	W	WSW	E	N	E
4	W	W	SE	WSW	W	SW	NNW	NNW	E	SE	NNW	-
5	E	SW	NNW	NNE	NE	NNW	NNW	N	W	SW	E	-
6	ESE	SW	W	SW	SW	NNE	E	NW	SSW	SW	ESE	ESE
7	ESE	SSW	SSW	NNW	SW	N	ESE	NNE	ENE	WSW	E	S
8	-	SW	N	SE	NNW	N	N	W	ESE	SE	ESE	E
9	-	SSW	ESE	ESE	N	SE	NNW	NNW	ESE	ESE	N	ESE
10	-	ESE	ESE	NNW	NNW	SSW	N	NW	NW	SSW	N	N
11	-	ESE	ESE	N	N	SW	NE	NNW	WNW	N	-	NNW
12	N	ESE	SW	N	W	WSW	NNE	N	SW	NNW	-	-
13	SSE	NW	W	N	NNE	SSW	SE	ESE	ESE	SW	-	-
14	SW	WNW	SW	W	ESE	NNE	ESE	ESE	SW	NNW	-	E
15	SE	NNW	SW	SSW	ESE	NNE	NE	ESE	NNW	N	-	-
16	NNW	NNW	SSW	SSW	ESE	SW	NE	NNW	SSW	N	-	W
17	ESE	NW	NNW	N	ENE	NNE	NE	W	NNE	ENE	-	N
18	SE	NNW	SW	N	SE	N	N	NE	N	ESE	WSW	NNW
19	-	N	NW	N	SE	ESE	N	NE	ESE	E	ESE	S
20	-	N	NW	N	E	N	S	NNE	N	ESE	SE	ESE
21	-	NNW	WSW	W	ESE	NNE	N	WNW	NNW	ESE	ESE	N
22	-	S	WNW	ESE	SSW	ENE	NNE	W	N	ESE	SE	SE
23	ESE	SE	SW	ESE	WSW	NNW	NE	NE	SE	N	W	-
24	NW	ESE	SSW	SSW	NNW	E	N	N	SE	N	SW	-
25	WNW	E	WNW	WSW	ENE	NE	NNW	N	ESE	ESE	ESE	-
26	W	SE	ESE	WSW	NE	NE	WNW	N	SSW	SE	ESE	-
27	W	ESE	SE	NNE	N	ESE	NNE	NE	SSW	ESE	W	-
28	NW	ESE	SSW	N	WSW	NNW	NNW	NNW	SW	N	SE	-
29	NNW	ESE	SSE	NE	NNE	N	NNW	N	W	N	NNW	-
30	NNW		ESE	N	SSW	N	NNW	NNW	W	NNW	-	WNW
31	N		SE		ESE		N	NNW		NNW		WNW
Dominant Direction, month	ESE	ESE	ESE, SW	N	ESE	N	N, NNW	N, NNW	ESE	N, ESE	ESE	N, E, ESE

## 4.48 Ferizaj - Maximum wind speed

Maximum wind speed (m/s): 2024

Altitude st.:

578 m lmd

Longitude st.: 21° 08' 13.31"

Latitude st.: 42° 22' 32.45"

Day	I	II	III	IV	V	VI	VII	VIII	IX	X	XI	XII
1	2.6	1.2	5.0	3.2	4.2	3.2	3.2	1.8	8.0	2.2	1.8	3.2
2	2.4	3.8	1.8	5.8	3.4	8.0	6.2	2.0	2.0	3.4	2.8	2.6
3	2.2	1.6	1.2	2.4	7.9	2.6	3.2	4.6	2.8	1.8	1.2	1.2
4	2.2	1.2	9.6	3.0	3.6	1.8	2.4	3.4	2.2	5.6	4.2	1.8
5	3.4	7.2	4.0	1.6	2.6	1.6	1.4	4.8	1.2	1.8	2.4	2.4
6	9.2	1.6	8.0	4.8	3.6	1.2	1.8	3.8	1.2	28.0	0.0	2.2
7	2.2	2.0	3.8	4.6	1.8	1.6	1.6	3.8	0.8	3.2	4.6	2.6
8	4.8	6.4	1.4	2.2	2.8	0.8	2.2	2.4	3.0	2.8	1.6	5.2
9	3.8	2.4	4.2	2.0	2.6	1.2	2.6	3.2	2.6	2.4	1.4	0.8
10	3.8	3.0	7.4	2.8	4.8	3.8	2.6	2.4	2.6	2.0	1.8	2.6
11	1.2	6.2	8.4	2.6	4.2	4.8	2.0	1.6	1.8	3.6	1.8	0.8
12	3.4	2.2	7.2	3.2	3.8	3.6	1.2	3.4	3.6	1.6	2.2	2.4
13	1.6	6.0	2.4	2.6	1.6	3.6	1.2	1.2	2.2	1.6	1.8	1.2
14	1.2	4.4	2.4	1.2	2.0	1.6	1.0	1.6	3.6	1.2	1.8	3.6
15	2.2	5.0	1.8	7.6	3.2	1.6	1.4	1.8	6.8	1.2	3.0	2.8
16	2.2	1.8	3.0	1.4	5.6	3.6	0.8	0.8	1.2	0.8	1.8	3.8
17	4.0	2.4	1.2	4.0	6.4	1.2	1.8	3.2	5.8	1.6	2.2	2.4
18	6.4	3.0	1.8	2.6	3.2	1.6	1.8	2.0	2.2	2.0	1.2	0.8
19	6.4	1.2	5.4	1.8	1.6	0.8	1.2	1.8	2.2	5.2	2.2	0.8
20	3.2	2.2	3.6	3.4	1.2	1.6	3.8	2.0	3.8	1.8	3.2	2.8
21	2.8	2.2	4.6	2.8	7.2	1.6	2.8	1.6	3.4	1.2	1.6	2.6
22	1.6	2.2	2.6	5.0	5.2	1.6	2.2	1.8	1.6	2.0	4.8	2.8
23	2.8	1.4	3.2	2.8	1.2	1.6	2.4	2.8	1.8	1.6	3.4	4.2
24	2.0	2.0	6.8	6.6	1.6	1.8	2.6	2.8	1.6	0.0	1.6	2.6
25	2.6	6.6	2.2	2.6	3.2	1.2	3.2	2.8	2.0	1.2	0.0	2.6
26	4.2	4.4	4.8	1.6	1.6	5.2	5.8	2.2	1.2	1.2	1.6	2.2
27	5.2	8.2	11.2	2.4	1.8	2.2	2.6	5.4	1.2	0.8	1.6	2.0
28	4.0	10.7	1.6	2.8	1.8	4.6	0.8	1.8	2.8	1.8	2.8	2.8
29	2.2	6.4	4.2	4.8	2.6	2.4	2.6	5.4	5.8	2.0	5.4	0.8
30	2.6		1.6	3.6	2.0	4.4	2.4	1.6	3.6	3.2	3.2	0.8
31	3.0		2.2		1.6		2.6	5.0		1.2		0.0
Average	3.3	3.8	4.1	3.3	3.2	2.5	2.4	2.7	2.8	2.9	2.3	2.2
Min	1.2	1.2	1.2	1.2	1.2	0.8	0.8	0.8	0.8	0.0	0.0	0.0
Day	11+	1+	3+	14	20+	8+	16+	16	7	24	6+	31
Max	9.2	10.7	11.2	7.6	7.9	8.0	6.2	5.4	8.0	28.0	5.4	5.2
Day	6	28	27	15	3	2	2	27+	1	6	29	8
Std	1.7	2.5	2.7	1.5	1.8	1.6	1.2	1.3	1.8	4.8	1.3	1.2

## 4.49 Pejë - Maximum wind speed

Maximum wind speed (m/s): 2024

Altitude st.:

498 m lmd

Longitude st.: 20° 18' 18.30"

Latitude st.: 42° 39' 56.30"

Day	I	II	III	IV	V	VI	VII	VIII	IX	X	XI	XII
1	1.0	-	1.2	1.0	2.0	1.0	0.8	3.0	1.2	1.5	1.0	0.6
2	0.5	1.2	3.0	1.5	2.0	1.0	1.0	1.2	1.5	0.5	0.8	0.5
3	0.5	0.8	0.8	1.2	1.0	1.0	0.5	2.0	1.0	1.0	1.2	0.5
4	1.0	0.6	1.0	1.5	2.0	1.2	1.0	1.0	0.8	1.0	1.0	0.5
5	1.0	0.5	0.5	0.4	5.0	0.5	2.0	0.6	1.0	0.6	1.0	0.5
6	2.0	0.5	1.0	3.0	4.0	3.0	1.2	1.5	1.2	0.6	1.5	1.0
7	1.0	0.5	0.8	0.9	0.5	1.0	1.0	1.2	1.0	0.5	1.0	0.8
8	0.2	0.2	1.0	0.5	1.0	0.5	0.8	1.0	1.5	0.4	1.2	0.8
9	0.5	4.5	0.5	2.0	1.0	1.0	0.4	0.8	1.5	1.0	1.0	1.3
10	0.5	1.0	1.0	0.6	1.2	2.0	1.0	1.2	0.5	0.5	0.8	1.3
11	0.2	1.0	1.5	1.5	1.0	1.0	0.5	1.5	1.0	0.5	1.2	1.0
12	0.5	2.0	3.0	1.0	2.0	1.0	0.8	1.2	0.8	0.8	1.2	0.6
13	1.5	1.0	1.2	1.2	1.0	0.5	0.8	2.0	3.0	1.2	1.5	0.8
14	1.0	1.0	1.0	1.2	1.0	0.6	1.0	1.5	1.5	0.5	1.5	0.7
15	0.5	1.0	2.0	0.7	1.2	1.0	1.0	1.2	1.5	0.8	1.2	0.8
16	0.7	1.0	1.2	2.0	1.5	4.0	1.0	1.0	1.0	0.4	1.2	1.2
17	0.6	1.5	1.0	1.5	4.0	2.0	1.0	1.2	0.8	0.5	1.2	0.0
18	0.5	0.5	0.5	1.0	3.0	2.0	1.0	1.5	1.0	0.2	0.8	0.0
19	0.5	0.7	0.8	1.0	1.2	2.0	1.0	0.8	1.0	0.2	0.8	2.5
20	0.8	1.5	1.0	1.0	0.2	1.0	0.8	1.2	2.4	0.2	0.8	1.2
21	0.5	0.8	1.0	0.6	0.2	1.0	0.5	0.8	0.2	1.0	0.5	1.5
22	0.5	0.9	0.5	2.0	0.2	0.5	0.2	1.0	0.0	1.0	0.8	0.0
23	0.8	0.5	0.4	1.0	0.5	0.5	1.0	0.8	1.0	0.6	0.2	1.6
24	1.0	0.5	0.5	3.0	0.8	1.2	0.5	1.2	1.5	0.8	0.2	1.2
25	0.8	0.5	1.0	1.0	1.5	1.5	1.2	0.8	2.0	0.8	0.2	1.2
26	1.0	1.0	0.4	1.2	5.0	1.0	0.8	1.5	1.4	0.2	0.8	1.5
27	1.2	0.5	0.8	1.0	1.0	1.0	0.8	0.5	0.8	0.5	0.8	0.7
28	1.0	1.0	1.0	2.0	0.5	1.2	0.5	1.5	0.5	0.8	0.5	0.5
29	0.5	-	1.2	1.5	0.5	0.5	0.2	0.8	1.2	1.2	0.8	5.0
30	0.5		1.0	0.5	1.0	0.2	0.5	1.5	1.2	3.0	1.0	0.0
31	0.0		0.8		1.0		1.0	0.8		2.0		1.0
Average	0.7	1.0	1.1	1.3	1.5	1.2	0.8	1.2	1.2	0.8	0.9	1.0
Min	0.0	0.2	0.4	0.4	0.2	0.2	0.2	0.5	0.0	0.2	0.2	0.0
Day	31	8	23+	5	20+	30	22+	27	22	18+	23+	17+
Max	2.0	4.5	3.0	3.0	5.0	4.0	2.0	3.0	3.0	3.0	1.5	5.0
Day	6	9	2+	6+	5+	16	5	1	13	30	6+	29
Std	0.4	0.8	0.6	0.7	1.3	0.8	0.3	0.5	0.6	0.6	0.4	0.9

## 4.50 Prishtinë - Maximum wind speed

Maximum wind speed (m/s): 2024

Altitude st.:

573 m lmd

Longitude st.: 21° 08' 13.49"

Latitude st.: 42° 38' 56.36"

Day	I	II	III	IV	V	VI	VII	VIII	IX	X	XI	XII
1	1.1	0.0	10.7	1.6	1.6	4.3	1.3	0.9	2.8	1.3	2.3	6.9
2	1.5	4.7	3.9	8.9	1.7	1.6	3.3	1.9	3.9	1.3	2.8	3.3
3	3.6	1.8	2.6	1.3	4.7	1.9	3.9	1.3	1.1	8.3	1.8	0.7
4	10.5	2.0	10.3	2.9	2.8	2.9	2.9	1.5	2.9	6.6	1.4	3.2
5	1.6	0.0	4.7	0.0	2.0	1.7	1.9	2.0	3.7	1.2	0.7	4.7
6	3.1	0.0	1.3	2.4	4.0	2.3	1.4	2.0	2.6	1.6	0.7	4.3
7	4.9	4.9	1.9	7.3	1.3	1.1	2.2	1.2	1.7	1.1	0.6	1.8
8	4.5	6.3	1.7	1.2	1.7	2.1	2.3	1.1	1.3	3.1	0.0	2.8
9	6.4	7.7	1.3	1.2	2.3	0.6	5.9	1.3	7.9	4.7	1.0	0.9
10	0.7	5.6	3.2	3.2	3.7	2.9	2.1	2.4	3.9	7.9	4.3	2.7
11	0.9	7.8	15.7	3.2	3.5	7.4	1.7	4.4	2.9	0.0	1.7	1.3
12	5.9	0.0	5.9	1.9	3.8	1.4	1.3	3.8	3.9	2.1	2.9	1.2
13	0.8	5.9	5.3	3.8	1.9	4.7	1.3	1.8	10.4	1.6	2.9	0.0
14	0.7	6.9	1.3	1.6	2.7	2.9	0.9	2.8	1.7	0.0	3.7	1.8
15	2.3	0.7	1.8	9.9	2.7	1.0	0.9	2.2	1.4	1.3	5.7	1.9
16	7.3	0.0	2.1	2.9	5.7	2.1	1.9	2.2	2.7	2.9	2.1	0.0
17	2.7	1.2	1.0	2.7	2.7	1.8	2.3	1.3	2.9	0.7	2.4	0.5
18	8.9	2.0	1.3	3.2	3.0	1.9	5.9	3.3	2.7	3.9	0.0	0.0
19	6.7	2.1	4.9	3.7	1.5	0.9	2.3	1.8	2.9	4.1	3.3	0.0
20	2.6	0.9	4.9	1.9	1.9	2.7	2.1	0.0	5.9	3.3	5.3	0.0
21	2.4	1.9	1.7	2.4	5.9	1.9	1.9	1.8	4.2	0.0	2.2	2.3
22	0.0	7.3	4.9	2.7	1.6	2.6	3.1	2.3	3.0	0.0	7.0	1.9
23	0.0	7.7	2.9	8.9	1.1	2.1	2.7	1.9	2.7	1.3	1.8	9.7
24	0.0	3.2	5.7	9.7	1.7	3.9	5.9	3.6	1.9	1.4	1.2	2.9
25	4.3	5.0	4.7	1.3	1.0	1.9	3.3	1.4	3.5	0.9	0.5	2.2
26	4.9	10.9	6.6	0.0	1.7	2.3	4.9	3.7	4.7	1.7	0.0	10.6
27	2.7	10.9	9.2	1.5	2.3	2.9	2.6	5.9	0.0	1.1	0.0	3.7
28	1.5	9.7	10.9	2.8	0.0	1.9	0.8	2.7	2.3	1.1	1.6	4.7
29	1.7	7.7	0.0	3.5	0.7	2.4	8.8	1.3	4.8	3.7	10.9	0.9
30	3.3		2.4	3.8	1.3	1.6	3.9	5.7	2.3	3.9	5.4	1.4
31	0.0		2.4		4.3		2.9	4.5		1.9		1.1
Average	3.1	4.3	4.4	3.4	2.5	2.4	2.9	2.4	3.3	2.4	2.5	2.6
Min	0.0	0.0	0.0	0.0	0.0	0.6	0.8	0.0	0.0	0.0	0.0	0.0
Day	22+	1+	29	5+	28	9	28	20	27	11+	8+	13+
Max	10.5	10.9	15.7	9.9	5.9	7.4	8.8	5.9	10.4	8.3	10.9	10.6
Day	4	26+	11	15	21	11	29	27	13	3	29	26
Std	2.7	3.5	3.6	2.7	1.4	1.3	1.8	1.4	2.0	2.2	2.4	2.6

## 4.51 Automatic station Gjakovë/Radoniq - Maximum wind speed

Maximum wind speed (m/s): 2024

Altitude st.:

470 m lmd

Longitude st.:

20° 25' 51.05"

Latitude st.: 42° 28' 13.75"

Day	I	II	III	IV	V	VI	VII	VIII	IX	X	XI	XII
1	6.8	4.3	8.0	17.0	8.3	11.8	3.5	5.4	6.8	6.9	5.5	10.2
2	11.5	13.4	9.7	18.3	10.2	4.9	3.5	14.5	5.7	9.2	4.8	6.7
3	13.5	5.0	11.4	7.7	12.6	10.4	3.4	16.6	6.2	6.2	8.0	5.6
4	15.4	8.2	7.5	7.4	14.2	11.2	3.4	10.0	6.6	14.5	6.7	7.5
5	8.7	13.0	9.4	6.6	5.0	11.2	3.4	6.9	10.3	9.2	7.2	7.9
6	7.8	14.8	11.3	6.8	9.8	7.4	3.4	7.3	8.4	11.4	4.3	3.4
7	4.9	14.3	11.8	11.9	9.6	6.6	3.4	7.2	8.4	5.6	4.2	9.4
8	9.5	15.7	8.6	9.2	12.5	8.1	3.4	16.9	6.1	5.3	4.1	9.1
9	11.2	17.0	7.9	6.7	10.3	5.8	3.4	9.0	10.9	10.3	6.5	3.9
10	8.1	19.5	12.1	7.5	10.2	13.2	3.3	7.2	10.7	17.3	8.0	3.5
11	2.9	16.3	9.7	9.7	8.8	16.3	3.3	8.3	5.5	11.4	7.2	4.3
12	8.9	7.5	9.3	7.7	10.5	14.7	3.3	6.9	11.3	9.3	6.3	7.8
13	5.3	8.7	7.8	9.2	6.4	12.3	3.3	5.2	14.2	6.4	5.5	5.9
14	5.8	12.4	7.7	5.1	11.0	12.5	3.3	8.0	14.2	5.1	7.7	4.1
15	7.2	5.7	6.5	15.3	9.8	6.1	3.3	8.0	9.8	5.0	9.8	5.9
16	14.8	6.1	9.3	12.6	9.5	7.0	3.3	7.4	5.5	7.8	6.1	6.0
17	8.0	3.9	11.5	13.5	6.7	6.4	3.3	7.3	7.7	6.4	4.5	4.3
18	13.9	10.1	11.6	10.4	7.3	6.3	3.2	14.4	7.6	5.9	5.5	4.0
19	14.8	7.9	13.0	9.2	7.5	5.2	3.2	10.2	9.7	8.6	5.4	9.9
20	13.0	10.2	9.8	8.2	6.5	5.4	3.2	8.2	7.9	8.1	14.2	11.3
21	11.8	9.7	7.8	7.9	10.1	3.6	3.2	7.2	8.2	6.8	13.8	12.0
22	6.6	14.2	6.2	6.9	11.2	3.6	3.2	9.0	5.7	4.1	21.1	7.7
23	4.5	16.5	12.4	9.7	15.8	3.6	3.2	7.7	5.5	5.2	10.7	11.5
24	3.8	16.6	14.8	16.6	9.7	3.6	3.2	7.5	7.1	5.5	5.8	14.2
25	6.9	6.3	7.0	6.1	8.6	3.5	3.2	9.4	9.0	4.6	4.9	13.1
26	4.5	6.1	7.4	9.7	9.8	3.5	3.1	9.7	10.0	4.0	4.5	10.0
27	16.0	6.0	5.6	6.8	6.9	3.5	3.1	11.8	10.6	3.8	5.4	6.5
28	8.0	10.2	19.1	6.8	7.5	3.5	3.1	10.4	8.9	3.9	4.8	6.3
29	8.2	11.1	13.5	8.3	11.6	3.5	9.2	13.7	18.1	6.6	17.0	6.8
30	7.1		12.2	8.2	8.2	3.5	8.3	9.5	10.8	6.0	7.6	4.0
31	5.9		12.9		12.6		6.6	8.8		5.5		4.1
Average	8.9	10.7	10.1	9.6	9.6	7.3	3.8	9.3	8.9	7.3	7.6	7.3
Min	2.9	3.9	5.6	5.1	5.0	3.5	3.1	5.2	5.5	3.8	4.1	3.4
Day	11	17	27	14	5	30	28	13	11+	27	8	6
Max	16.0	19.5	19.1	18.3	15.8	16.3	9.2	16.9	18.1	17.3	21.1	14.2
Day	27	10	28	2	23	11	29	8	29	10	22	24
Std	3.7	4.5	2.9	3.5	2.4	3.9	1.5	3.0	3.0	3.1	4.1	3.1

## 4.52 Automatic station Istog - Maximum wind speed

Maximum wind speed (m/s): 2024

Altitude st.:

457 m lmd

Longitude st.: 20° 29' 24.50"

Latitude st.: 42° 46' 43.40"

Day	I	II	III	IV	V	VI	VII	VIII	IX	X	XI	XII
1	2.8	2.6	9.3	10.6	4.4	9.3	3.5	-	7.0	4.6	3.4	7.6
2	3.3	8.4	3.6	12.8	5.9	3.5	13.6	-	4.7	3.7	5.0	2.8
3	3.5	3.8	5.0	2.9	5.9	6.7	11.4	-	7.8	3.8	4.7	2.6
4	10.1	2.8	8.6	4.4	6.7	7.2	7.1	10.2	5.8	5.7	3.0	1.6
5	2.3	4.3	7.3	4.7	5.5	11.9	3.8	4.5	4.5	7.4	3.4	1.9
6	8.1	5.1	5.9	3.4	3.8	4.3	3.1	7.6	3.5	3.7	2.2	2.1
7	5.1	5.2	6.2	7.5	3.9	3.7	3.6	4.3	3.6	3.8	2.4	4.4
8	3.4	5.6	4.3	4.9	3.6	6.5	5.1	6.5	3.8	3.4	2.4	4.3
9	2.4	4.8	3.8	3.6	11.7	4.8	6.8	6.9	5.5	4.3	2.2	2.2
10	3.1	10.2	7.6	9.5	10.0	10.5	4.6	10.6	4.5	4.0	2.7	2.6
11	2.7	12.0	7.9	8.6	4.8	8.4	4.7	8.3	5.4	6.2	3.5	2.1
12	9.1	6.0	5.2	9.5	9.5	7.3	4.2	4.3	3.3	7.9	2.5	2.4
13	2.8	10.1	13.6	7.5	4.5	9.8	3.9	3.4	5.8	3.2	2.3	2.3
14	2.3	18.6	15.3	3.3	4.7	6.1	8.7	7.5	5.3	2.9	2.6	2.4
15	1.9	4.1	3.4	5.4	5.0	3.6	4.3	6.2	3.3	3.2	3.2	4.1
16	4.3	3.0	5.2	6.7	7.1	4.4	5.3	5.8	3.3	3.6	2.8	4.8
17	2.1	4.7	7.9	8.5	4.1	3.6	8.4	5.4	5.5	3.2	3.0	2.7
18	5.7	9.9	5.4	4.5	3.3	3.5	7.7	10.7	3.2	4.3	2.8	1.9
19	5.5	3.4	15.6	6.7	4.8	3.8	5.5	4.9	4.0	6.1	1.9	2.6
20	13.4	7.6	6.0	6.8	4.0	5.5	6.8	13.6	3.7	4.5	16.7	12.8
21	3.7	6.2	4.0	6.0	6.2	3.5	4.6	13.8	4.1	2.9	18.8	21.8
22	2.6	4.4	5.1	6.0	9.9	3.6	9.8	15.1	2.7	2.5	18.5	3.6
23	3.6	4.7	5.8	5.4	5.9	12.0	5.8	3.4	2.9	2.4	18.1	7.4
24	4.1	8.1	17.9	7.6	4.1	6.7	9.3	5.4	2.8	2.3	2.7	12.3
25	2.9	5.9	7.5	3.8	5.4	3.5	12.4	5.4	2.6	2.5	2.3	21.0
26	9.2	7.7	8.6	3.8	6.8	8.0	9.1	8.2	3.8	2.5	1.9	11.4
27	13.7	6.5	4.4	3.0	5.0	6.7	3.6	11.3	3.4	2.8	2.3	3.5
28	13.3	7.5	8.0	3.8	6.9	6.8	9.2	7.3	3.7	2.2	2.7	3.4
29	6.6	8.7	4.9	5.7	5.4	5.3	16.1	12.5	21.2	2.8	17.4	2.9
30	3.6		7.5	7.0	3.5	3.5	10.2	10.1	16.8	2.5	3.0	2.3
31	2.5		5.9		5.2		-	7.8		2.6		2.5
Average	5.2	6.6	7.3	6.1	5.7	6.1	7.1	7.9	5.2	3.8	5.3	5.2
Min	1.9	2.6	3.4	2.9	3.3	3.5	3.1	3.4	2.6	2.2	1.9	1.6
Day	15	1	15	3	18	2+	6	13+	25	28	19+	4
Max	13.7	18.6	17.9	12.8	11.7	12.0	16.1	15.1	21.2	7.9	18.8	21.8
Day	27	14	24	2	9	23	29	22	29	12	21	21
Std	3.5	3.4	3.7	2.5	2.1	2.6	3.3	3.3	4.0	1.5	5.8	5.3

## 4.53 Automatic station Kamenicë - Maximum wind speed

Maximum wind speed (m/s): 2024

Altitude st.:

474 m lmd

Longitude st.:

21° 34' 14.12"

Latitude st.: 42° 35' 18.18"

Day	I	II	III	IV	V	VI	VII	VIII	IX	X	XI	XII
1	3.6	4.9	9.0	6.1	5.1	6.2	5.3	4.8	8.3	6.6	6.7	12.2
2	3.8	9.4	5.4	12.0	5.2	6.2	8.3	11.7	5.6	4.9	5.3	7.7
3	2.0	4.7	5.0	6.0	9.3	5.0	7.4	8.5	6.4	6.7	4.5	3.6
4	5.8	4.8	10.3	7.7	7.8	6.2	5.5	7.4	4.7	7.8	4.9	4.8
5	2.3	7.6	7.7	5.2	4.8	5.8	6.7	7.3	5.0	7.5	5.0	5.1
6	5.2	7.4	6.2	6.8	5.4	6.3	4.8	7.8	5.0	6.1	5.3	4.6
7	5.9	8.1	5.4	8.0	5.3	4.8	5.1	5.7	5.6	4.6	4.6	8.7
8	6.5	7.8	5.7	5.5	6.4	4.6	4.8	8.4	4.9	5.2	5.2	4.2
9	7.5	4.7	6.1	5.9	8.9	4.9	5.8	9.6	6.8	5.8	5.5	4.5
10	4.0	9.2	7.7	5.3	8.4	7.6	5.1	7.4	6.3	4.4	7.6	4.6
11	3.5	13.0	12.0	7.7	6.3	8.2	4.6	7.3	3.8	5.8	5.5	3.8
12	5.2	5.1	7.9	8.9	9.2	5.2	4.9	5.4	5.5	8.3	5.7	6.3
13	4.4	7.7	7.0	7.2	5.7	6.8	4.9	5.1	7.7	3.9	4.4	4.6
14	4.7	11.9	5.9	5.4	6.0	7.5	5.0	5.0	8.1	4.9	4.5	4.3
15	3.8	6.5	5.7	10.3	5.7	4.2	5.2	12.6	4.5	4.3	8.1	7.4
16	6.1	4.6	5.4	7.6	6.5	4.5	5.3	4.9	3.7	6.0	5.3	4.1
17	5.4	5.3	5.7	12.8	6.6	5.2	6.0	5.0	5.1	4.0	4.3	5.0
18	7.9	7.2	7.7	6.6	5.3	5.5	6.5	7.9	4.0	7.1	5.0	5.3
19	8.1	4.7	8.6	7.6	3.8	4.4	5.8	6.2	5.0	8.2	4.4	4.9
20	7.2	6.1	9.2	5.9	10.2	6.1	7.0	6.6	6.7	7.4	10.1	4.9
21	7.4	5.8	8.0	4.5	7.6	5.0	7.7	4.8	6.1	4.9	19.8	8.2
22	4.7	7.1	6.8	5.9	6.2	4.8	6.6	6.5	4.6	5.3	11.3	4.6
23	6.7	5.6	4.9	7.6	9.0	8.0	7.5	5.0	4.6	5.3	6.4	6.7
24	4.5	7.1	11.5	7.3	6.2	9.3	8.6	7.8	6.9	4.4	4.5	5.7
25	5.1	8.9	9.8	5.6	8.7	4.1	8.1	6.9	4.1	4.3	4.8	9.1
26	8.8	9.4	7.8	5.3	6.4	8.0	7.6	6.4	5.1	4.7	5.6	9.8
27	9.6	8.1	11.3	4.6	5.8	8.0	6.4	8.7	5.1	5.1	4.2	7.4
28	5.2	8.4	10.2	4.7	8.7	6.8	4.8	6.6	5.1	5.1	4.8	5.5
29	6.8	8.2	5.2	7.2	6.4	6.6	7.5	8.0	7.6	5.9	7.7	5.0
30	5.3		8.8	7.3	4.8	5.6	8.5	9.3	8.4	6.6	7.3	4.3
31	4.5		6.6		6.9		5.6	8.9		5.6		4.1
Average	5.5	7.2	7.6	7.0	6.7	6.0	6.2	7.2	5.7	5.7	6.3	5.8
Min	2.0	4.6	4.9	4.5	3.8	4.1	4.6	4.8	3.7	3.9	4.2	3.6
Day	3	16	23	21	19	25	11	1+	16	13	27	3
Max	9.6	13.0	12.0	12.8	10.2	9.3	8.6	12.6	8.4	8.3	19.8	12.2
Day	27	11	11	17	20	24	24	15	30	12	21	1
Std	1.8	2.1	2.1	2.0	1.6	1.4	1.3	1.9	1.4	1.3	3.1	2.0

## 4.54 Automatic station Mitrovicë - Maximum wind speed

Maximum wind speed (m/s): 2024

Altitude st.:

507 m lmd

Longitude st.: 20° 51' 31.20"

Latitude st.: 42° 52' 55.43"

Day	I	II	III	IV	V	VI	VII	VIII	IX	X	XI	XII
1	2.6	3.2	11.6	9.2	6.0	10.5	6.4	5.0	10.1	6.8	5.2	14.1
2	5.2	9.3	5.8	9.4	9.6	5.8	9.3	11.0	4.6	5.1	8.9	8.5
3	4.6	4.8	9.5	5.1	11.9	7.5	7.5	17.8	11.3	5.5	8.6	4.3
4	10.3	4.1	8.1	5.8	9.7	5.4	6.1	9.3	8.9	7.6	6.1	4.5
5	4.7	5.9	8.2	5.5	7.3	11.4	6.3	6.4	7.1	12.2	4.5	6.9
6	5.8	6.0	9.1	5.9	7.3	7.2	6.4	7.4	6.3	4.3	3.3	3.7
7	6.8	6.4	9.9	9.4	6.2	4.6	5.0	6.2	7.9	4.8	4.2	11.1
8	10.0	7.6	4.4	5.1	5.4	9.8	7.8	10.6	4.8	5.8	2.9	4.3
9	11.0	10.5	7.3	5.1	11.1	5.0	7.3	7.7	6.5	6.6	3.1	4.5
10	6.6	8.5	11.0	7.5	7.9	13.2	7.0	7.4	7.4	11.3	7.3	4.6
11	5.5	13.0	13.6	7.5	9.6	9.8	5.7	6.9	6.5	8.0	6.0	3.7
12	9.7	7.6	7.2	9.5	10.6	9.7	6.9	5.7	7.2	7.4	5.6	4.2
13	5.2	12.5	8.3	7.5	7.1	11.0	5.4	4.9	10.2	6.0	4.9	5.0
14	3.4	11.7	6.1	5.6	8.2	8.9	9.7	4.8	7.9	6.1	7.0	4.1
15	5.7	9.1	4.3	11.0	6.4	4.3	6.5	8.3	6.7	5.7	10.5	8.4
16	11.3	3.3	5.3	11.1	7.2	6.2	5.5	6.7	4.6	7.1	6.5	6.1
17	6.1	4.0	8.3	11.6	7.0	4.1	6.7	8.4	6.5	3.2	3.5	2.8
18	8.4	8.8	6.6	6.5	6.8	5.3	8.6	7.2	5.9	7.0	5.1	2.5
19	15.7	3.8	9.0	7.4	6.4	4.1	7.2	7.9	6.1	5.3	6.1	3.6
20	9.6	7.0	9.4	6.0	6.4	6.4	11.4	10.8	3.5	5.1	18.3	10.8
21	8.6	7.1	5.4	7.6	9.1	4.8	11.9	7.2	6.3	3.7	14.0	13.4
22	3.6	8.3	6.0	4.7	8.6	5.3	6.4	9.3	5.1	4.2	18.9	6.4
23	7.5	10.6	8.6	7.2	8.4	13.6	6.9	4.3	5.3	2.9	10.7	8.2
24	5.6	10.5	12.5	12.3	6.8	7.2	8.8	7.0	4.5	3.5	3.4	10.3
25	7.5	8.9	6.8	5.9	6.7	5.4	8.5	7.3	6.2	4.4	4.2	15.8
26	9.1	8.2	5.8	5.7	7.8	15.8	7.7	9.1	5.6	3.7	2.8	11.4
27	16.2	6.6	7.5	5.5	6.8	8.1	5.6	8.5	7.0	3.3	3.1	10.1
28	9.4	8.8	11.8	7.5	7.8	8.5	4.7	7.4	8.1	3.4	4.6	9.3
29	6.6	10.2	6.2	8.5	6.3	7.3	12.0	11.2	16.7	4.2	11.8	4.0
30	6.2		7.6	7.4	6.2	5.9	8.0	8.3	9.3	5.5	12.4	2.9
31	4.9		13.3		11.1		6.2	8.9		6.1		2.3
Average	7.5	7.8	8.2	7.5	7.9	7.7	7.4	8.0	7.1	5.7	7.1	6.8
Min	2.6	3.2	4.3	4.7	5.4	4.1	4.7	4.3	3.5	2.9	2.8	2.3
Day	1	1	15	22	8	17+	28	23	20	23	26	31
Max	16.2	13.0	13.6	12.3	11.9	15.8	12.0	17.8	16.7	12.2	18.9	15.8
Day	27	11	11	24	3	26	29	3	29	5	22	25
Std	3.2	2.7	2.5	2.1	1.7	3.1	1.9	2.6	2.6	2.2	4.4	3.8

## 4.55 Automatic station Podujevë/Shajkoc - Maximum wind speed

Maximum wind speed (m/s): 2024

Altitude st.:

713 m lmd

Longitude st.:

21° 11' 52.40"

Latitude st.: 42° 56' 01.86"

Day	I	II	III	IV	V	VI	VII	VIII	IX	X	XI	XII
1	7.8	3.3	17.1	9.7	6.7	11.8	5.2	5.9	9.9	6.7	5.1	14.4
2	6.4	12.3	7.8	19.8	6.9	6.0	14.6	13.9	5.7	5.5	10.8	11.7
3	10.2	6.5	8.9	6.9	7.8	5.5	6.5	10.2	8.8	10.8	9.0	4.3
4	9.5	6.2	10.3	6.2	12.6	7.8	8.3	7.0	9.4	14.4	5.7	5.5
5	6.3	7.4	12.0	5.5	6.0	14.7	7.5	8.4	6.5	8.7	4.5	7.3
6	14.0	11.2	7.0	5.8	9.6	7.4	6.8	7.0	7.8	5.1	5.1	6.8
7	10.2	14.8	11.0	14.4	6.6	4.6	4.7	7.2	7.5	6.8	5.4	11.8
8	12.9	10.8	6.6	5.4	11.3	5.0	5.7	9.5	5.7	6.2	4.2	9.2
9	9.8	14.8	8.9	6.4	11.4	4.7	7.4	8.6	8.5	10.7	6.2	5.7
10	5.9	14.7	11.4	11.0	10.2	10.6	6.1	10.1	9.3	12.4	9.0	6.6
11	3.8	19.5	20.7	11.9	7.7	11.7	5.0	8.3	3.8	9.3	8.2	5.0
12	9.2	9.5	10.1	11.6	8.4	7.8	5.9	9.7	8.7	8.5	6.4	9.1
13	6.0	11.5	8.8	8.7	7.5	11.8	6.4	6.4	13.0	5.7	5.7	5.2
14	5.2	11.5	5.8	4.6	7.4	10.6	5.4	8.0	11.3	6.9	7.5	8.8
15	8.2	9.3	5.8	14.0	6.7	4.4	7.2	11.3	6.0	6.3	10.6	8.7
16	14.5	8.4	6.8	9.2	9.0	4.2	6.5	8.4	6.7	7.1	8.1	4.7
17	6.8	6.1	10.2	12.3	6.8	6.8	7.8	6.7	7.5	4.7	6.7	7.8
18	12.2	10.4	8.5	8.2	5.2	5.2	8.7	10.2	4.7	5.2	5.5	4.2
19	14.5	5.5	13.4	9.3	5.7	4.4	8.0	8.5	7.5	8.9	7.3	5.6
20	11.2	7.4	10.1	7.0	7.8	8.6	9.6	8.8	7.2	7.8	17.1	9.8
21	11.2	8.0	7.2	10.4	9.8	4.0	9.1	9.6	7.8	3.6	13.1	12.2
22	3.9	11.8	9.0	6.9	9.9	5.5	6.6	9.6	4.7	3.7	15.2	6.4
23	8.9	15.2	8.9	17.8	6.9	11.0	9.1	6.3	8.4	7.4	8.4	15.3
24	5.8	11.9	15.7	14.1	6.7	12.2	10.8	7.2	6.8	5.6	5.4	12.0
25	9.4	12.9	6.1	8.4	7.4	5.4	9.6	8.4	9.3	4.0	3.6	15.5
26	13.5	13.5	10.8	6.6	8.7	11.9	9.4	8.8	8.3	3.8	5.2	16.2
27	12.3	10.3	12.4	5.2	7.3	16.9	7.4	9.3	7.4	4.0	3.3	10.4
28	8.0	11.4	18.0	6.4	11.5	8.0	6.5	8.3	6.4	7.4	4.8	9.8
29	8.9	17.2	7.9	13.9	7.2	8.1	12.0	10.3	11.5	6.0	12.6	4.5
30	7.2		8.9	10.8	7.5	6.0	10.3	11.0	10.3	7.5	16.3	3.6
31	5.4		9.3		8.3		6.9	9.4		8.3		2.8
Average	9.0	10.8	10.2	9.6	8.1	8.1	7.8	8.8	7.9	7.1	7.9	8.4
Min	3.8	3.3	5.8	4.6	5.2	4.0	4.7	5.9	3.8	3.6	3.3	2.8
Day	11	1	14+	14	18	21	7	1	11	21	27	31
Max	14.5	19.5	20.7	19.8	12.6	16.9	14.6	13.9	13.0	14.4	17.1	16.2
Day	16+	11	11	2	4	27	2	2	13	4	20	26
Std	3.1	3.7	3.6	3.9	1.8	3.5	2.2	1.7	2.1	2.6	3.8	3.8

## 4.56 Automatic station Tugjec - Maximum wind speed

Maximum wind speed (m/s): 2024

Altitude st.:

1042 m lmd

Longitude st.: 21° 33' 19.46"

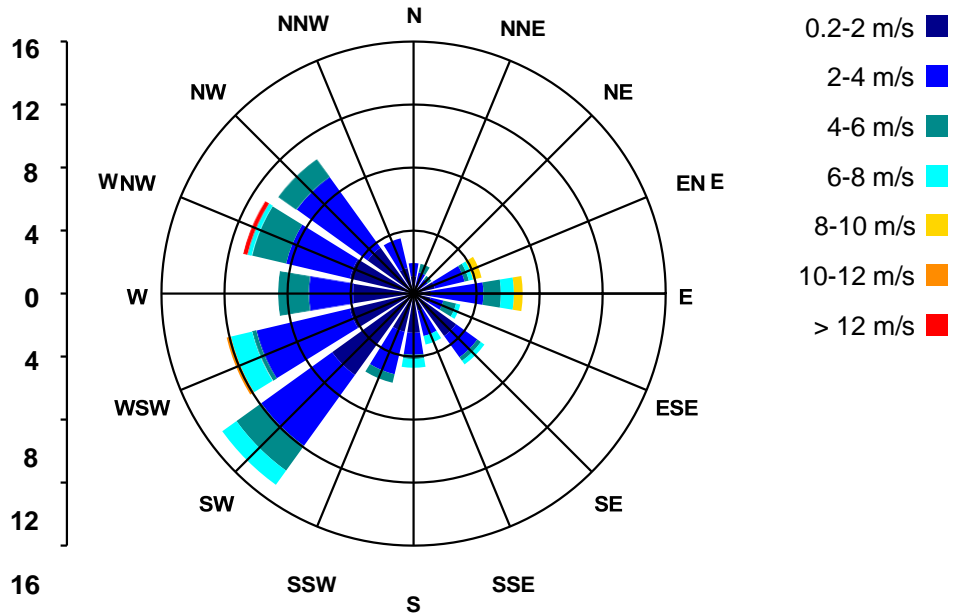
Latitude st.: 42° 41' 13.20"

Day	I	II	III	IV	V	VI	VII	VIII	IX	X	XI	XII
1	9.8	5.3	19.6	14.2	10.4	12.0	7.2	6.6	10.0	9.1	6.8	-
2	10.1	12.0	7.4	25.9	7.8	10.3	10.6	17.4	6.9	8.9	10.6	22.6
3	13.0	7.7	8.4	11.2	13.8	10.9	9.8	16.3	6.8	13.4	8.2	32.5
4	15.2	13.1	14.6	10.6	11.4	11.4	8.6	8.3	6.2	17.6	8.4	-
5	11.7	14.0	13.8	7.2	6.2	8.6	8.1	8.8	9.2	14.2	7.2	-
6	16.4	12.5	8.0	7.3	9.7	8.2	7.9	8.0	9.4	13.8	9.8	16.8
7	12.3	14.7	14.1	13.0	9.7	6.9	8.4	8.2	10.2	8.4	8.4	31.9
8	-	13.7	37.1	7.8	8.1	6.2	7.5	12.8	9.7	11.2	11.4	16.0
9	10.0	14.5	11.4	8.7	14.5	6.7	8.3	10.7	14.1	11.9	12.9	10.8
10	5.7	17.4	16.0	11.0	11.7	13.6	7.6	8.7	11.8	11.8	14.7	8.3
11	-	20.9	23.9	13.1	10.6	15.0	7.1	9.2	11.2	10.9	-	6.5
12	8.1	12.6	11.5	13.6	10.3	6.5	6.7	7.6	10.3	10.6	-	-
13	5.5	17.4	11.0	8.7	8.0	15.3	6.7	7.7	13.2	6.1	-	14.1
14	8.4	13.6	8.1	5.2	9.4	13.1	8.9	9.8	16.3	10.0	-	38.6
15	13.0	8.6	7.7	16.9	13.2	5.0	9.7	9.5	9.3	8.6	-	-
16	11.7	7.1	8.0	15.8	23.4	6.3	7.7	7.3	8.3	9.2	-	9.8
17	13.7	6.3	7.8	44.5	16.7	8.7	7.5	7.7	8.4	9.0	-	8.6
18	13.6	9.8	9.5	30.9	10.9	7.6	10.2	15.6	9.4	11.5	9.6	6.6
19	-	7.4	13.0	10.9	7.1	5.9	8.8	11.8	8.4	12.2	12.5	11.4
20	-	9.4	10.3	10.1	9.9	11.3	10.3	9.0	9.8	10.7	17.3	11.7
21	-	8.6	10.2	8.7	15.3	8.0	10.0	9.5	9.0	8.7	18.2	46.3
22	-	13.6	8.4	14.2	10.1	5.7	7.5	8.4	5.4	7.3	24.5	10.6
23	12.5	11.1	11.7	19.6	11.1	17.4	9.9	6.8	6.0	9.7	11.4	-
24	8.8	13.9	19.5	12.7	8.2	23.0	9.4	7.9	13.0	8.4	6.1	-
25	12.2	13.8	16.4	10.7	13.3	6.4	9.8	10.8	8.8	9.4	10.0	2.9
26	17.6	13.7	18.6	8.4	10.8	15.5	7.8	9.9	11.9	9.5	10.6	2.3
27	15.0	15.8	22.8	6.6	11.0	10.8	7.6	10.9	7.6	10.9	6.2	1.7
28	10.3	15.5	21.4	8.0	14.0	9.2	6.6	7.9	10.6	9.6	8.6	1.0
29	7.5	16.9	10.6	13.2	8.3	8.4	11.9	12.6	17.7	9.9	12.1	-
30	8.3		11.8	10.2	8.4	5.7	10.2	10.2	14.3	7.5	-	6.3
31	8.3		11.6		10.5		8.9	11.9		7.6		5.0
Average	11.1	12.4	13.7	13.3	11.1	10.0	8.6	9.9	10.1	10.2	11.2	14.0
Min	5.5	5.3	7.4	5.2	6.2	5.0	6.6	6.6	5.4	6.1	6.1	1.0
Day	13	1	2	14	5	15	28	1	22	13	24	28
Max	17.6	20.9	37.1	44.5	23.4	23.0	11.9	17.4	17.7	17.6	24.5	46.3
Day	26	11	8	17	16	24	29	2	29	4	22	21
Std	3.2	3.8	6.4	8.1	3.4	4.2	1.4	2.7	2.9	2.3	4.4	12.3

## 4.57 Ferizaj - Wind rose

Wind rose: 2024  
Longitude st.: 21° 08' 13.31"

Altitude st.: 578 m lmd  
Latitude st.: 42° 22' 32.45"

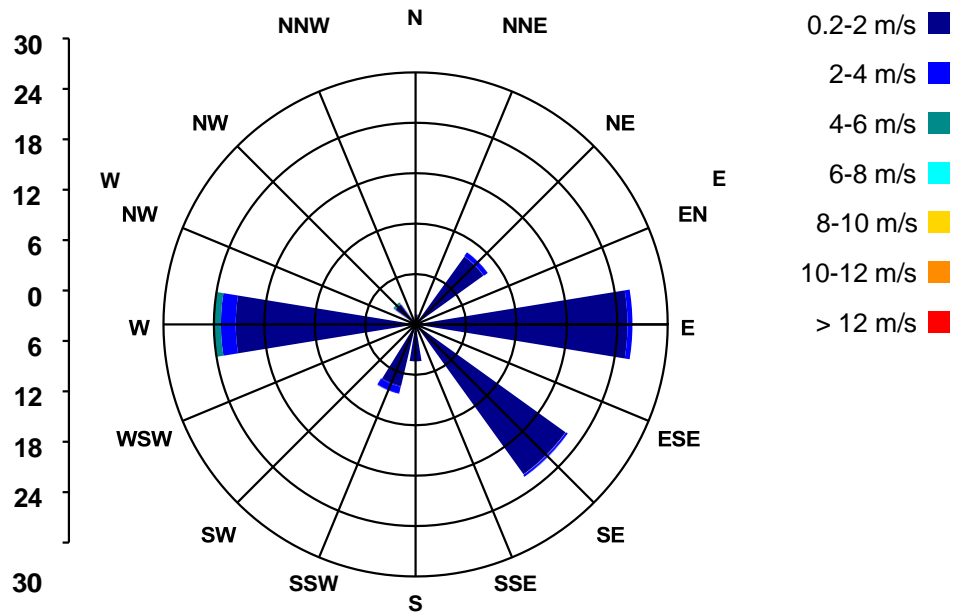


Calm: Wind speed  $\leq 0.2$  m/s

## 4.58 Pejë - Wind rose

Wind rose: 2024  
 Longitude st.: 20° 18' 18.30"

Altitude st.: 498 m lmd  
 Latitude st.: 42° 39' 56.30"

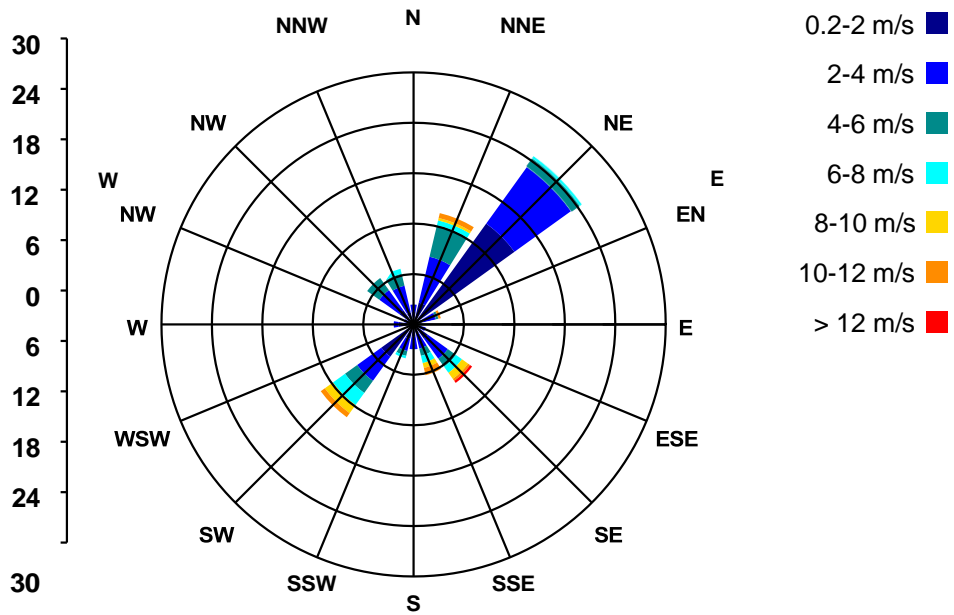


Calm: Wind speed  $\leq 0.2$  m/s

## 4.59 Prishtinë - Wind rose

Wind rose: 2024  
Longitude st.: 21° 08' 13.49"

Altitude st.: 573 m lmd  
Latitude st.: 42° 38' 56.36"

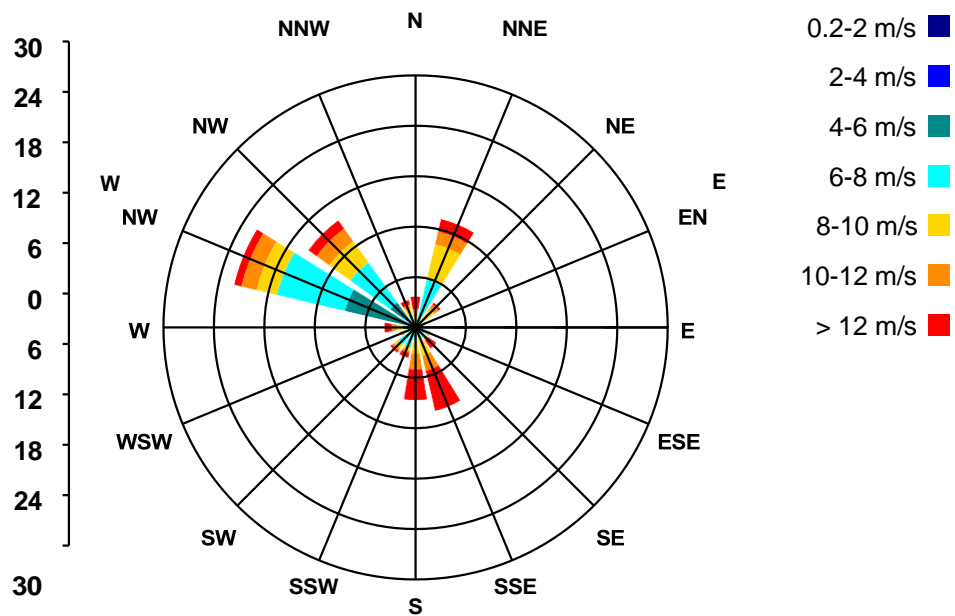


Calm: Wind speed  $\leq 0.2$  m/s

## 4.60 Automatic station Gjakovë/Radoniq - Wind rose

Wind rose: 2024  
 Longitude st.: 20° 25' 51.05"

Altitude st.: 470 m lmd  
 Latitude st.: 42° 28' 13.75"

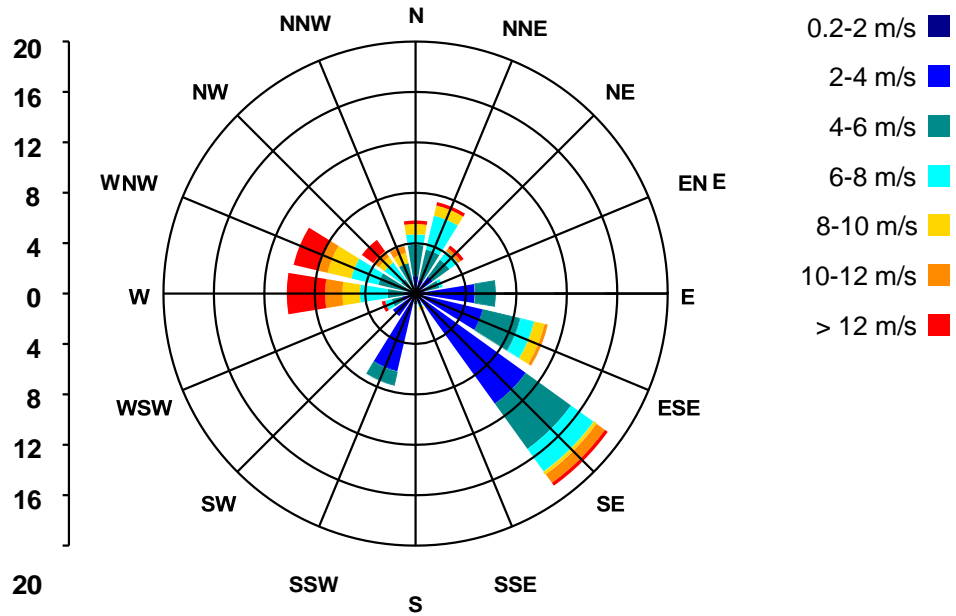


Calm: Wind speed  $\leq 0.2$  m/s

## 4.61 Automatic station Istog - Wind rose

Wind rose: 2024  
Longitude st.: 20° 29' 24.50"

Altitude st.: 457 m lmd  
Latitude st.: 42° 46' 43.40"

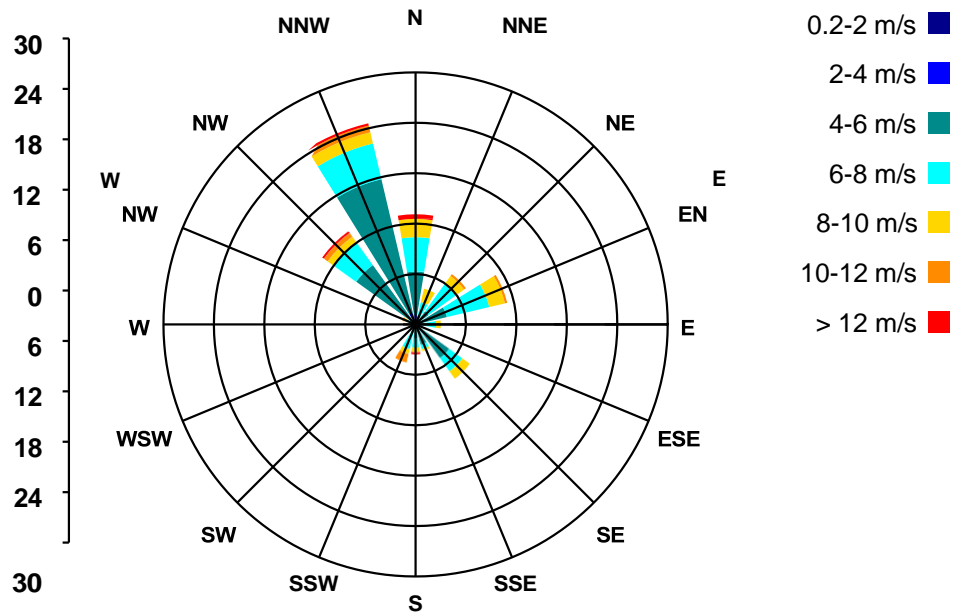


Calm: Wind speed  $\leq 0.2$  m/s

## 4.62 Automatic station Kamenicë - Wind rose

Wind rose: 2024  
 Longitude st.: 21° 34' 14.12"

Altitude st.: 474 m lmd  
 Latitude st.: 42° 35' 18.18"

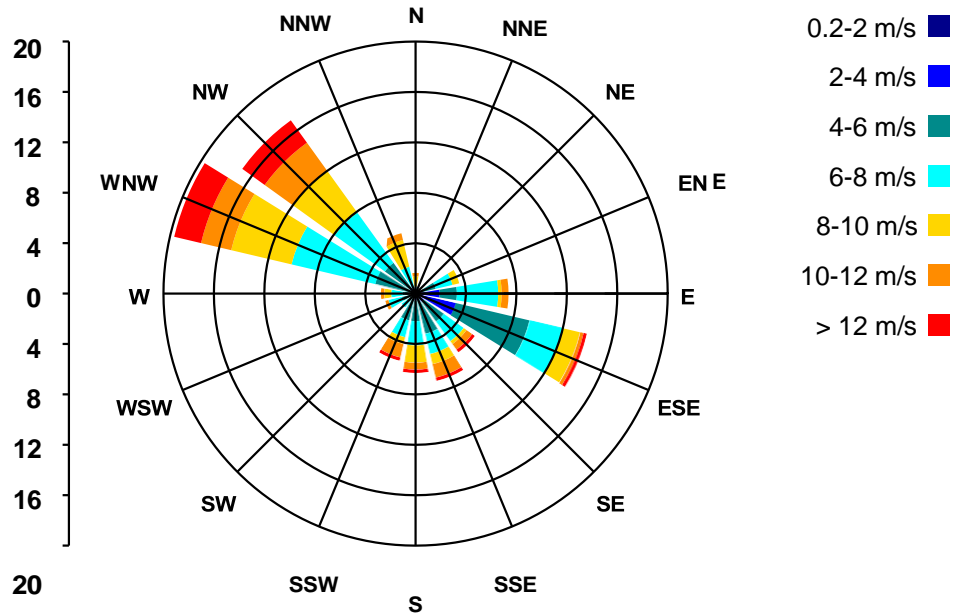


Calm: Wind speed  $\leq 0.2$  m/s

## 4.63 Automatic station Mitrovicë - Wind rose

Wind rose: 2024  
Longitude st.: 20° 51' 31.20"

Altitude st.: 507 m lmd  
Latitude st.: 42° 52' 55.43"

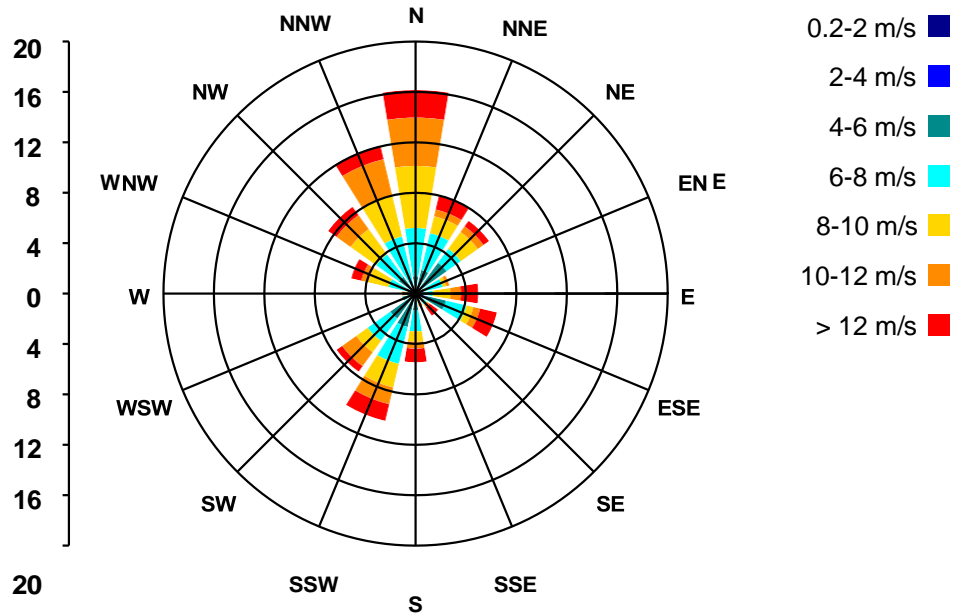


Calm: Wind speed  $\leq$  0.2 m/s

## 4.64 Automatic station Podujevë/Shajkoc - Wind rose

Wind rose: 2024  
 Longitude st.: 21° 11' 52.40"

Altitude st.: 713 m lmd  
 Latitude st.: 42° 56' 01.86"

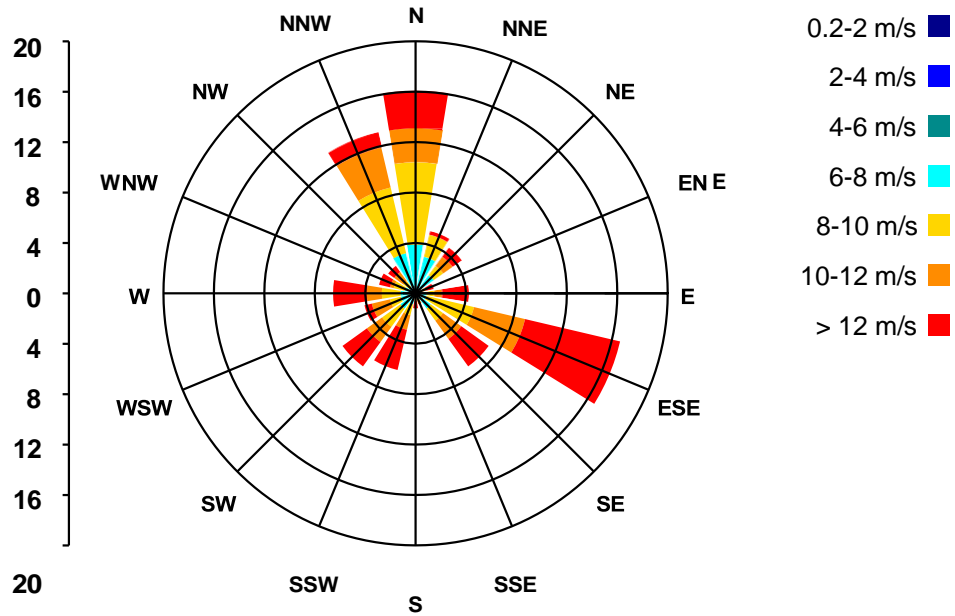


Calm: Wind speed  $\leq$  0.2 m/s

## 4.65 Automatic station Tugjec - Wind rose

Wind rose: 2024  
Longitude st.: 21° 33' 19.46"

Altitude st.: 1042 m lmd  
Latitude st.: 42° 41' 13.20"



Calm: Wind speed  $\leq$  0.2 m/s

## 4.66 Ferizaj - Solar radiation

Solar radiation (h): 2024  
Longitude st.: 21° 08' 13.31"

Altitude st.: 578 m lmd  
Latitude st.: 42° 22' 32.45"

Day	I	II	III	IV	V	VI	VII	VIII	IX	X	XI	XII
1	3.5	8.0	0.0	8.5	5.0	11.0	11.0	11.0	5.5	9.5	6.0	0.0
2	0.0	6.0	4.5	9.0	3.0	11.0	8.0	11.0	8.5	10.0	6.0	0.0
3	0.5	4.5	7.0	6.0	4.0	1.0	3.0	10.5	8.0	6.0	0.0	0.5
4	2.0	7.0	3.0	11.0	0.5	9.5	10.5	9.5	6.5	0.0	6.5	0.0
5	4.0	6.0	5.0	10.0	8.5	12.0	10.0	10.5	7.5	1.5	0.5	0.0
6	0.0	7.5	7.0	10.5	9.5	13.0	10.0	10.5	5.0	0.0	1.0	1.0
7	4.5	1.0	3.5	8.5	10.5	13.0	12.5	11.0	6.5	7.5	2.0	0.0
8	0.0	7.0	6.0	11.5	11.5	12.5	12.5	11.0	8.0	6.0	7.0	0.5
9	0.0	6.0	2.0	10.5	7.5	12.0	12.5	9.0	6.0	6.5	1.0	2.5
10	0.0	1.0	8.0	11.0	0.0	12.5	12.5	9.5	0.0	4.0	0.0	3.5
11	1.0	1.5	1.0	11.0	12.5	16.3	12.5	10.5	0.5	4.0	0.0	0.0
12	0.0	0.5	1.5	10.5	7.0	12.0	12.5	11.5	9.0	3.5	0.0	0.0
13	6.0	1.5	2.0	10.0	8.0	11.5	12.5	12.5	9.0	3.0	0.0	0.0
14	6.0	4.0	4.0	11.3	0.5	6.5	12.0	11.0	0.0	4.5	0.0	0.0
15	2.0	9.0	3.0	8.5	1.0	7.5	12.0	11.0	0.0	6.0	0.0	0.0
16	0.5	8.0	5.0	0.0	0.5	11.5	12.0	11.0	7.5	7.0	0.0	7.0
17	2.5	8.5	2.0	0.0	10.0	12.5	13.0	11.0	6.5	7.0	0.0	6.0
18	0.0	6.0	9.0	1.0	11.5	12.0	12.5	10.0	0.0	4.5	0.0	5.5
19	4.0	8.0	0.0	0.5	11.5	12.0	10.0	7.0	0.0	3.0	0.0	5.0
20	0.0	5.0	7.0	0.0	11.0	11.0	6.5	7.0	0.5	2.0	3.5	0.0
21	8.0	7.5	8.5	0.0	11.5	12.0	12.0	7.0	10.0	7.0	4.5	0.0
22	6.0	6.5	6.0	11.5	6.0	12.5	10.5	8.0	10.0	8.5	0.0	6.5
23	7.0	1.0	10.0	0.0	11.0	11.0	6.0	11.0	9.5	7.0	5.0	0.0
24	6.0	2.0	8.5	8.5	4.0	12.0	8.5	9.5	3.0	7.5	6.5	0.0
25	7.5	1.5	3.0	0.5	3.0	11.5	3.5	10.5	6.5	8.0	2.0	0.0
26	4.5	3.0	2.5	8.5	10.5	6.5	7.5	10.0	10.0	8.0	6.0	0.0
27	6.5	5.5	2.0	12.5	10.0	10.5	12.5	11.5	9.5	8.5	6.5	0.0
28	0.0	5.5	10.5	11.0	10.5	8.0	12.5	11.0	9.0	7.0	5.0	0.5
29	0.0	1.5	10.5	12.0	11.0	11.0	12.0	5.5	0.5	2.0	0.0	4.0
30	7.0		10.5	9.5	10.5	11.5	11.0	3.5	2.0	6.0	0.0	5.5
31	6.5		3.5		0.5		11.5	4.5		6.5		5.5
$\Sigma$ (2245.6)	95.5	140.0	156.0	223.3	222.0	326.8	325.5	298.0	164.5	171.5	69.0	53.5
Min	0.0	0.5	0.0	0.0	0.0	1.0	3.0	3.5	0.0	0.0	0.0	0.0
Day	2+	12	1+	16+	10	3	3	30	10+	4+	3+	1+
Max	8.0	9.0	10.5	12.5	12.5	16.3	13.0	12.5	10.0	10.0	7.0	7.0
Day	21	15	28+	27	11	11	17	13	21+	2	8	16
Std	2.9	2.8	3.3	4.6	4.3	2.7	2.7	2.2	3.8	2.7	2.7	2.5

## 4.67 Prishtinë - Solar radiation

Solar radiation (h): 2024  
Longitude st.: 21° 08' 13.49"

Altitude st.: 573 m lmd  
Latitude st.: 42° 38' 56.36"

Day	I	II	III	IV	V	VI	VII	VIII	IX	X	XI	XII
1	-	7.7	3.2	-	-	11.3	11.0	11.8	-	9.8	8.2	0.2
2	-	4.0	8.8	9.7	4.0	-	2.3	10.5	10.1	9.7	6.6	0.3
3	-	7.0	-	5.8	0.5	3.8	6.3	12.3	9.5	3.2	-	1.7
4	-	-	3.4	9.7	-	11.3	9.2	-	8.2	0.0	7.8	0.0
5	-	7.2	7.3	10.1	12.2	8.8	9.5	-	8.9	5.2	8.2	0.0
6	-	8.3	4.2	11.4	-	12.2	11.8	-	8.8	-	7.8	0.4
7	-	3.5	4.0	-	9.0	12.2	-	-	9.4	6.8	7.8	-
8	-	7.8	3.6	-	6.3	11.7	11.8	-	-	8.4	7.8	1.2
9	0.0	4.2	-	-	6.2	-	11.9	-	1.4	8.5	7.8	2.4
10	1.3	1.7	8.8	-	1.7	7.3	11.8	-	0.0	4.8	-	0.0
11	3.3	-	0.4	11.3	11.0	9.8	11.8	-	0.7	0.4	0.8	0.0
12	2.3	2.3	5.4	10.3	-	10.8	11.8	-	10.3	-	0.0	0.0
13	6.2	2.3	4.8	11.9	11.0	11.0	12.2	-	2.2	-	0.0	0.0
14	-	7.2	0.3	-	0.8	7.8	-	-	5.5	7.0	0.0	0.3
15	0.0	8.3	1.3	8.7	0.0	11.8	11.8	-	-	9.2	0.0	-
16	2.2	8.2	6.8	0.0	1.2	-	11.8	-	6.3	8.3	4.3	0.7
17	1.0	8.8	-	0.0	4.3	-	11.7	-	8.8	5.3	-	6.8
18	2.0	-	4.5	4.9	12.0	11.8	6.5	-	0.0	5.5	6.4	5.8
19	4.3	-	3.8	0.9	-	11.3	7.8	6.3	3.3	7.7	6.4	4.4
20	-	3.3	10.0	6.3	5.0	11.2	10.6	6.0	0.4	-	0.8	0.3
21	7.7	3.7	8.9	-	5.5	11.2	-	9.4	10.3	6.4	-	-
22	7.7	7.2	4.2	10.3	8.2	-	11.5	10.8	-	6.3	-	6.3
23	2.7	0.2	10.2	0.0	6.7	-	9.0	10.6	10.0	7.8	7.8	0.0
24	5.8	1.7	-	8.9	8.3	9.3	4.7	11.8	4.3	6.6	-	0.0
25	2.2	-	6.5	1.2	12.0	8.3	11.6	-	4.7	8.3	6.5	0.0
26	7.9	5.8	0.0	6.8	-	5.7	8.8	8.8	9.8	8.3	6.2	0.0
27	7.8	5.3	1.9	12.7	10.2	5.8	12.2	9.8	9.8	-	7.8	7.3
28	-	5.5	11.1	-	7.8	3.8	-	9.5	9.5	7.3	5.8	-
29	0.3	0.0	10.7	-	8.0	11.2	12.0	6.3	-	2.2	0.0	-
30	7.8	-	11.2	-	8.4	-	12.2	6.3	9.2	7.0	0.0	-
31	7.5	-	-	-	2.3	-	11.8	8.3	-	6.2	-	-
$\Sigma$ (1763.8)	80.0	121.2	145.3	140.9	162.6	219.4	275.4	138.5	161.4	166.2	114.8	38.1
Min	0.0	0.0	0.0	0.0	0.0	3.8	2.3	6.0	0.0	0.0	0.0	0.0
Day	9+	29	26	16+	15	3+	2	20	10+	4	12+	4+
Max	7.9	8.8	11.2	12.7	12.2	12.2	12.2	12.3	10.3	9.8	8.2	7.3
Day	26	17	30	27	5	6+	13+	3	12+	1	1+	27
Std	3.0	2.7	3.5	4.4	3.9	2.7	2.6	2.2	3.8	2.6	3.4	2.5

## 4.68 Ferizaj - Cloud cover

Cloud cover (0-10): 2024

Altitude st.:

578 m lmd

Longitude st.:

21° 08' 13.31"

Latitude st.: 42° 22' 32.45"

Day	I	II	III	IV	V	VI	VII	VIII	IX	X	XI	XII
1	0.0	0.0	10.0	2.0	7.0	1.7	0.3	0.3	3.3	1.0	4.0	10.0
2	0.0	3.7	7.3	2.7	8.3	6.3	6.7	1.3	1.3	2.7	5.0	10.0
3	0.0	3.0	6.3	4.0	7.3	9.3	8.0	6.7	1.7	1.3	10.0	10.0
4	0.0	6.0	7.3	3.7	9.3	4.3	0.3	6.7	2.3	10.0	3.7	10.0
5	0.0	1.3	7.0	1.3	5.0	5.7	6.0	2.7	2.3	8.3	8.3	10.0
6	0.0	0.0	8.2	2.3	3.3	2.0	1.3	2.0	5.0	10.0	8.3	8.0
7	0.0	9.0	6.0	7.0	4.0	0.0	0.0	0.3	7.0	5.0	6.3	10.0
8	0.0	0.0	8.3	3.3	5.3	4.7	0.7	0.0	2.3	7.0	2.0	9.0
9	0.0	2.0	9.7	2.0	2.7	0.7	0.7	3.0	3.7	10.0	7.7	7.0
10	0.0	9.3	7.3	0.7	10.0	6.3	1.0	3.3	10.0	6.3	10.0	6.3
11	0.0	9.0	9.0	0.7	0.0	1.3	0.7	1.0	8.7	7.7	10.0	10.0
12	0.0	9.0	9.0	2.0	2.3	0.0	0.0	0.3	3.0	2.0	10.0	10.0
13	0.0	8.3	8.3	1.7	3.0	3.3	0.7	0.7	5.3	6.3	10.0	10.0
14	0.0	4.3	8.0	2.0	8.3	4.0	0.7	1.0	9.3	5.7	10.0	9.3
15	0.0	0.7	8.3	2.3	7.7	3.3	0.3	5.7	10.0	6.3	10.0	9.7
16	0.0	0.0	10.0	10.0	8.3	2.7	0.7	1.7	8.0	1.7	10.0	4.7
17	0.0	0.0	8.3	10.0	2.3	1.3	0.7	1.3	6.0	4.0	7.0	4.3
18	0.0	2.7	5.0	9.3	1.3	1.0	3.3	5.7	10.0	5.0	5.0	4.0
19	0.0	4.0	10.0	9.7	1.3	1.0	2.0	5.0	10.0	7.0	4.7	4.3
20	0.0	3.0	2.7	10.0	1.3	2.0	6.3	6.7	9.7	8.3	5.3	10.0
21	0.0	0.0	1.3	10.0	1.3	1.0	0.0	7.7	1.3	3.0	6.7	10.0
22	0.0	2.7	4.3	1.3	3.7	1.0	3.0	3.7	1.0	3.3	10.0	2.3
23	0.0	6.3	1.0	10.0	1.3	4.3	2.3	1.3	3.7	5.0	5.3	10.0
24	0.0	8.0	6.7	2.0	2.7	1.7	7.3	1.7	9.0	5.0	1.7	10.0
25	0.0	8.0	7.0	9.7	5.3	1.3	6.0	1.3	6.3	1.7	5.3	10.0
26	0.0	6.3	8.3	3.0	2.0	6.7	3.3	2.3	1.3	0.0	3.7	10.0
27	0.0	5.7	9.0	0.0	1.0	6.3	0.7	1.3	5.0	5.3	4.3	10.0
28	0.0	7.3	5.7	0.0	1.3	3.7	1.3	4.3	3.3	6.3	4.0	9.7
29	0.0	8.0	2.3	0.3	5.3	2.0	1.3	7.3	8.0	4.7	10.0	3.3
30	0.0		2.0	3.7	3.7	2.3	1.0	8.0	6.0	3.7	10.0	1.3
31	0.0		9.3		8.3		2.0	7.3		8.0		1.3
Mes	0.0	4.4	6.9	4.2	4.3	3.0	2.2	3.3	5.5	5.2	6.9	7.9
Min	0.0	0.0	1.0	0.0	0.0	0.0	0.0	0.0	1.0	0.0	1.7	1.3
Day	1+	1+	23	27+	11	7+	7+	8	22	26	24	30+
Max	0.0	9.3	10.0	10.0	10.0	9.3	8.0	8.0	10.0	10.0	10.0	10.0
Day	1+	10	1+	16+	10	3	3	30	10+	4+	3+	1+
Std	0.0	3.4	2.7	3.7	2.9	2.3	2.4	2.6	3.2	2.8	2.8	3.0

## 4.69 Pejë - Cloud cover

Cloud cover (0-10): 2024

Altitude st.:

498 m lmd

Longitude st.:

20° 18' 18.30"

Latitude st.: 42° 39' 56.30"

Day	I	II	III	IV	V	VI	VII	VIII	IX	X	XI	XII
1	3.0	-	7.3	10.0	6.7	3.7	5.0	6.7	7.0	1.0	4.0	10.0
2	10.0	10.0	3.7	5.0	6.7	7.3	5.7	6.3	6.7	10.0	3.7	10.0
3	10.0	6.7	8.7	8.0	7.3	8.0	7.3	5.7	6.7	8.0	8.7	8.7
4	10.0	10.0	10.0	5.0	5.7	8.0	4.3	6.0	6.0	9.3	6.7	10.0
5	6.3	10.0	10.0	10.0	10.0	6.3	6.0	5.0	9.7	10.0	10.0	6.0
6	0.0	10.0	10.0	10.0	10.0	10.0	5.3	6.7	10.0	6.7	10.0	6.0
7	3.0	10.0	10.0	9.3	10.0	6.0	4.3	8.3	10.0	10.0	10.0	3.0
8	10.0	10.0	10.0	6.3	5.3	2.0	4.0	9.3	9.3	10.0	10.0	3.7
9	10.0	0.7	10.0	6.3	6.7	4.0	9.3	8.0	10.0	10.0	10.0	4.7
10	10.0	3.7	10.0	5.3	6.7	3.7	10.0	8.7	10.0	10.0	10.0	3.0
11	5.7	1.3	10.0	1.3	4.7	4.3	7.3	8.0	8.0	10.0	6.7	7.3
12	8.0	0.0	5.7	7.3	10.0	5.7	0.0	10.0	6.0	4.3	10.0	3.3
13	3.3	3.0	8.0	4.0	10.0	4.7	4.0	4.3	6.7	6.7	6.0	3.0
14	2.0	0.0	10.0	9.3	6.7	4.7	7.3	3.0	7.3	4.0	7.3	3.0
15	10.0	0.0	4.3	5.0	6.3	8.0	4.3	6.7	6.0	6.7	8.7	3.7
16	7.3	0.0	5.0	6.0	4.7	10.0	5.7	5.0	6.7	6.7	5.0	4.3
17	9.3	10.0	8.0	6.0	4.7	8.7	6.3	5.7	10.0	10.0	5.0	8.0
18	10.0	0.0	10.0	6.7	4.7	8.7	3.7	6.7	7.3	10.0	3.7	7.3
19	9.3	5.0	10.0	5.0	8.0	7.3	2.3	6.0	9.3	10.0	2.7	2.3
20	9.3	7.3	10.0	7.7	4.3	6.0	8.0	8.0	10.0	10.0	2.0	5.0
21	8.0	5.3	8.7	6.7	10.0	7.3	3.0	7.3	10.0	10.0	3.7	4.3
22	9.3	9.3	8.7	7.3	3.3	3.0	3.3	8.7	7.3	9.7	7.3	6.0
23	10.0	6.3	8.0	8.1	6.0	2.7	4.3	10.0	5.3	5.7	8.3	2.7
24	10.0	10.0	8.7	10.0	4.0	4.3	4.7	6.7	6.7	6.7	10.0	1.7
25	9.3	10.0	10.0	5.3	6.7	7.3	6.7	7.3	10.0	9.3	6.3	1.3
26	9.7	9.3	8.7	8.0	6.7	8.0	4.7	8.0	10.0	-	6.0	2.0
27	10.0	10.0	8.7	9.3	4.3	4.7	4.3	2.3	10.0	10.0	6.3	1.3
28	10.0	6.7	10.0	8.0	8.0	6.0	2.7	0.0	6.7	8.0	10.0	10.0
29	10.0	-	10.0	3.7	7.3	6.7	2.7	0.0	7.3	4.7	10.0	3.0
30	10.0		6.0	5.3	3.0	3.3	4.0	5.3	3.3	0.7	10.0	3.7
31	10.0		10.0		8.0		10.0	6.7		1.0		10.0
Mes	8.2	6.1	8.6	6.8	6.7	6.0	5.2	6.3	8.0	7.6	7.3	5.1
Min	0.0	0.0	3.7	1.3	3.0	2.0	0.0	0.0	3.3	0.7	2.0	1.3
Day	6	12+	2	11	30	8	12	28+	30	30	20	25+
Max	10.0	10.0	10.0	10.0	10.0	10.0	10.0	10.0	10.0	10.0	10.0	10.0
Day	2+	2+	4+	1+	5+	6+	10+	12+	6+	2+	5+	1+
Std	2.9	4.1	1.9	2.2	2.1	2.2	2.3	2.5	1.9	3.0	2.6	2.9

## 4.70 Prishtinë - Cloud cover

Cloud cover (0-10): 2024

Altitude st.:

573 m lmd

Longitude st.:

21° 08' 13.49"

Latitude st.: 42° 38' 56.36"

Day	I	II	III	IV	V	VI	VII	VIII	IX	X	XI	XII
1	-	0.0	10.0	-	-	-	0.3	0.3	-	0.0	0.3	-
2	-	8.3	-	4.7	10.0	-	10.0	2.7	1.3	0.7	-	10.0
3	-	-	-	4.7	10.0	6.3	7.0	-	4.7	7.3	-	9.7
4	-	-	8.7	1.3	-	2.0	2.7	-	3.7	10.0	2.0	10.0
5	-	1.7	4.7	0.3	-	4.0	2.3	-	2.7	-	0.0	10.0
6	-	0.0	9.7	-	-	0.3	-	-	5.3	-	0.0	10.0
7	-	5.7	6.0	-	3.0	0.3	-	-	-	4.0	0.0	-
8	-	2.7	6.7	-	8.7	-	1.3	-	-	5.0	0.0	-
9	10.0	4.3	-	-	-	-	0.3	-	8.3	5.7	-	9.3
10	9.7	-	-	-	10.0	4.3	0.3	-	10.0	6.0	-	10.0
11	3.3	-	10.0	0.0	-	3.3	2.0	-	9.3	10.0	9.7	10.0
12	5.7	7.0	8.0	1.7	-	3.3	0.0	-	2.0	-	10.0	10.0
13	-	9.3	8.0	-	4.0	4.0	-	-	10.0	-	10.0	10.0
14	-	4.3	7.3	-	10.0	6.3	-	-	-	2.3	10.0	-
15	10.0	0.0	7.3	3.3	10.0	-	0.3	-	-	0.0	10.0	-
16	7.3	0.0	-	10.0	10.0	-	0.0	-	7.0	1.0	-	3.0
17	10.0	-	-	10.0	6.0	-	0.3	-	4.3	4.3	-	3.0
18	9.7	-	10.0	9.3	-	0.3	5.0	-	10.0	5.0	5.7	0.0
19	7.7	-	7.0	10.0	-	0.3	5.0	7.7	7.7	-	5.7	3.3
20	-	5.7	0.7	-	8.7	1.3	-	9.0	9.7	-	9.7	9.3
21	-	8.3	3.0	-	9.0	0.0	-	5.0	-	3.3	-	-
22	0.0	9.3	7.7	3.0	7.7	-	2.0	1.0	-	3.3	-	-
23	6.7	9.7	-	10.0	7.7	-	3.0	1.3	0.3	3.3	-	10.0
24	4.3	-	-	4.7	2.7	3.3	8.0	-	8.0	2.0	-	10.0
25	6.7	-	6.0	10.0	-	4.3	5.0	-	9.0	1.0	0.0	-
26	1.0	5.3	9.7	9.0	-	6.3	2.0	3.3	1.0	-	2.3	10.0
27	-	3.0	10.0	-	1.7	6.7	-	5.0	0.0	-	4.7	8.3
28	-	6.3	0.7	-	6.3	6.3	-	3.3	-	3.3	-	-
29	10.0	10.0	1.0	-	3.7	-	0.3	5.3	-	5.3	10.0	-
30	0.0	-	-	-	3.7	-	0.0	3.7	2.0	3.3	-	-
31	0.0	-	-	-	8.7	-	0.0	-	-	4.0	-	-
Mes	6.0	5.0	6.8	5.8	7.1	3.3	2.5	4.0	5.5	3.9	5.0	8.2
Min	0.0	0.0	0.7	0.0	1.7	0.0	0.0	0.3	0.0	0.0	0.0	0.0
Day	22+	1+	20+	11	27	21	12+	1	27	1+	5+	18
Max	10.0	10.0	10.0	10.0	10.0	6.7	10.0	9.0	10.0	10.0	10.0	10.0
Day	9+	29	1+	16+	2+	27	2	20	10+	4+	12+	2+
Std	3.9	3.5	3.1	3.9	2.9	2.4	2.9	2.6	3.6	2.7	4.4	3.2

## 4.71 Ferizaj - Visibility

Visibility (km): 2024  
Longitude st.: 21° 08' 13.31"

Altitude st.: 578 m lmd  
Latitude st.: 42° 22' 32.45"

Day	I	II	III	IV	V	VI	VII	VIII	IX	X	XI	XII
1	8.7	10.0	13.3	13.3	13.3	13.3	13.3	13.3	13.3	13.3	10.0	9.3
2	10.0	10.0	10.0	13.3	13.3	13.3	13.3	13.3	13.3	13.3	10.0	10.0
3	8.3	10.0	13.3	13.3	13.3	13.3	13.3	13.3	13.3	13.3	10.0	10.0
4	9.0	10.0	13.3	13.3	13.3	13.3	13.3	13.3	13.3	13.3	12.7	10.0
5	10.0	10.0	13.3	13.3	13.3	13.3	13.3	13.3	13.3	13.3	11.7	10.0
6	9.0	10.0	10.0	13.3	13.3	13.3	13.3	13.3	13.3	13.3	9.7	10.0
7	7.3	10.0	10.0	13.3	13.3	13.3	13.3	13.3	13.3	13.3	10.0	10.0
8	4.0	10.0	10.0	13.3	13.3	13.3	13.3	13.3	13.3	10.2	9.0	10.0
9	5.7	10.0	13.3	13.3	13.3	13.3	13.3	13.3	13.3	13.3	9.3	10.0
10	5.7	10.0	13.3	13.3	13.3	13.3	13.3	13.3	13.3	13.3	10.0	9.3
11	7.7	13.3	13.3	13.3	13.3	13.3	13.3	13.3	13.3	13.3	10.0	9.3
12	7.7	10.0	10.0	13.3	13.3	13.3	13.3	13.3	10.2	13.3	10.0	10.0
13	7.3	10.0	10.0	13.3	13.3	13.3	13.3	13.3	13.3	13.3	10.0	10.0
14	6.3	13.3	13.3	13.3	13.3	13.3	13.3	13.3	13.3	13.3	8.7	10.0
15	9.3	13.3	13.3	13.3	13.3	13.3	13.3	13.3	10.0	10.0	13.3	10.0
16	6.7	13.3	13.3	13.3	13.3	13.3	13.3	13.3	9.3	13.3	12.7	10.0
17	9.0	13.3	13.3	10.0	13.3	13.3	13.3	13.3	12.0	10.0	10.0	10.0
18	10.0	13.3	13.3	13.3	13.3	13.3	13.3	13.3	10.0	10.0	10.0	10.0
19	8.0	13.3	13.3	13.3	13.3	13.3	13.3	13.3	10.2	10.0	10.0	13.3
20	3.7	13.3	13.3	13.3	13.3	13.3	13.3	13.3	12.7	10.0	13.3	10.0
21	4.7	13.3	10.0	13.3	13.3	13.3	13.3	13.3	13.3	10.0	13.3	10.0
22	5.3	10.0	10.0	13.3	13.3	13.3	13.3	13.3	12.0	5.2	9.3	10.0
23	7.0	13.3	10.0	13.3	13.3	13.3	13.3	13.3	10.0	10.0	10.0	10.0
24	7.3	13.3	13.3	13.3	13.3	13.3	13.3	13.3	13.3	8.7	9.3	7.7
25	8.0	13.3	10.0	13.3	13.3	13.3	13.3	13.3	6.8	9.7	10.0	10.0
26	10.0	13.3	13.3	13.3	13.3	13.3	13.3	13.3	13.3	8.7	9.3	8.0
27	9.3	13.3	13.3	13.3	13.3	13.3	13.3	13.3	13.3	6.8	10.0	10.0
28	10.0	13.3	13.3	13.3	13.3	13.3	13.3	13.3	13.3	10.0	10.0	9.7
29	10.0	13.3	13.3	13.3	13.3	13.3	13.3	13.3	13.3	10.0	8.0	8.0
30	10.0		13.3	13.3	13.3	13.3	13.3	13.3	13.3	10.0	9.3	9.7
31	9.3		13.3		13.3		13.3	13.3		9.0		7.3
Average	7.9	11.8	12.3	13.2	13.3	13.3	13.3	13.3	12.3	11.1	10.3	9.7
Min	3.7	10.0	10.0	10.0	13.3	13.3	13.3	13.3	6.8	5.2	8.0	7.3
Day	20	1+	2+	17	1+	1+	1+	1+	25	22	29	31
Max	10.0	13.3	13.3	13.3	13.3	13.3	13.3	13.3	13.3	13.3	13.3	13.3
Day	2+	11+	1+	1+	1+	1+	1+	1+	1+	1+	15+	19
Std	1.9	1.7	1.6	0.6	0.0	0.0	0.0	0.0	1.7	2.3	1.4	1.0

## 4.72 Pejë - Visibility

Visibility (km): 2024  
Longitude st.: 20° 18' 18.30"

Altitude st.: 498 m lmd  
Latitude st.: 42° 39' 56.30"

Day	I	II	III	IV	V	VI	VII	VIII	IX	X	XI	XII
1	13.3	-	11.7	3.7	9.0	15.0	15.0	15.0	7.0	13.3	11.7	0.8
2	8.7	1.7	13.3	8.7	9.0	13.3	15.0	15.0	13.3	10.3	10.7	0.8
3	8.7	8.7	5.3	4.0	7.0	11.7	15.0	13.3	13.3	10.3	6.0	2.3
4	15.0	0.4	1.3	15.0	3.7	6.7	15.0	11.7	11.7	5.3	4.7	2.3
5	10.3	2.3	1.0	1.7	1.7	13.3	15.0	13.3	11.7	2.3	7.0	2.3
6	15.0	1.0	1.0	6.7	7.0	2.7	15.0	10.3	2.0	4.3	2.7	5.3
7	13.3	1.0	3.0	11.7	8.7	10.0	15.0	5.3	0.7	2.8	2.3	10.3
8	15.0	1.0	2.3	4.0	10.3	15.0	15.0	3.7	7.0	1.7	1.7	13.3
9	8.7	13.3	5.3	8.7	8.7	13.3	15.0	11.7	7.0	1.7	1.7	10.3
10	10.0	15.0	7.0	15.0	8.7	15.0	15.0	15.0	1.7	10.0	1.7	10.3
11	15.0	15.0	10.0	13.3	10.3	15.0	15.0	13.3	8.7	8.3	1.7	0.8
12	8.7	15.0	13.3	11.7	1.5	15.0	15.0	7.0	13.3	11.7	1.3	11.7
13	15.0	15.0	10.3	11.7	3.0	15.0	15.0	15.0	11.7	11.7	8.3	13.3
14	13.3	15.0	10.0	11.7	10.0	13.3	11.7	13.3	13.3	11.7	5.3	15.0
15	5.7	15.0	15.0	15.0	10.0	10.0	15.0	10.0	10.3	10.3	2.7	13.3
16	13.3	15.0	15.0	15.0	13.3	7.0	15.0	10.0	11.7	10.3	5.7	13.3
17	10.3	15.0	15.0	13.3	15.0	7.0	15.0	8.7	11.7	5.7	11.7	0.5
18	7.0	15.0	15.0	7.0	15.0	5.3	15.0	10.0	11.7	10.3	11.7	0.5
19	8.7	11.7	2.3	11.7	13.3	7.3	15.0	4.3	10.0	1.7	11.7	13.3
20	8.7	10.3	8.3	10.0	15.0	7.3	15.0	8.7	3.7	2.3	11.7	13.3
21	8.7	10.0	5.3	8.7	15.0	9.0	15.0	13.3	5.3	1.7	10.3	10.3
22	10.3	11.7	11.7	10.0	13.3	13.3	13.3	6.7	10.3	4.3	7.0	0.5
23	8.3	13.3	5.0	13.3	11.7	15.0	15.0	5.3	10.3	3.7	3.7	13.3
24	7.0	3.7	11.7	11.7	13.3	15.0	15.0	10.0	4.3	10.0	2.0	13.3
25	8.7	2.3	15.0	13.3	10.0	11.7	15.0	13.3	2.7	10.0	1.0	13.3
26	7.0	4.0	11.7	13.3	11.7	5.3	15.0	13.3	6.7	1.7	5.7	13.3
27	5.7	3.7	8.3	11.7	15.0	11.7	15.0	15.0	6.7	2.3	10.3	13.3
28	7.0	10.3	2.3	15.0	2.3	10.3	15.0	15.0	4.3	8.3	3.7	5.0
29	5.7	-	11.7	13.3	6.7	11.7	15.0	13.3	5.3	8.3	2.3	13.3
30	7.0		13.3	8.7	15.0	15.0	15.0	13.3	10.3	13.3	2.3	0.5
31	5.7		8.7		11.7		15.0	13.3		13.3		1.7
Mes	9.8	9.1	8.7	10.6	9.9	11.2	14.8	11.2	8.3	7.2	5.7	8.1
Min	5.7	0.4	1.0	1.7	1.5	2.7	11.7	3.7	0.7	1.7	1.0	0.5
Day	15+	4	5+	5	12	6	14	8	7	8+	25	17+
Max	15.0	15.0	15.0	15.0	15.0	15.0	15.0	15.0	13.3	13.3	11.7	15.0
Day	4+	10+	15+	4+	17+	1+	1+	1+	2+	1+	1+	14
Std	3.2	5.8	4.8	3.8	4.2	3.7	0.7	3.5	3.9	4.2	3.9	5.6

## 4.73 Prishtinë - Visibility

Visibility (km): 2024  
Longitude st.: 21° 08' 13.49"

Altitude st.: 573 m lmd  
Latitude st.: 42° 38' 56.36"

Day	I	II	III	IV	V	VI	VII	VIII	IX	X	XI	XII
1	-	23.3	20.0	-	-	-	36.7	33.3	-	30.0	13.4	-
2	-	23.3	-	23.3	23.3	-	26.7	33.3	30.0	30.0	-	23.3
3	-	-	-	33.3	23.3	26.7	26.7	-	26.7	23.3	-	20.0
4	-	-	23.3	33.3	-	33.3	33.3	-	26.7	15.0	16.7	20.0
5	-	23.3	20.0	33.3	-	33.3	33.3	-	26.7	-	20.0	16.7
6	-	23.3	16.7	-	-	33.3	-	-	30.0	-	16.7	23.3
7	-	23.3	20.0	-	30.0	33.3	-	-	-	15.0	16.7	-
8	-	23.3	20.0	-	23.3	-	33.3	-	-	17.3	15.0	-
9	13.3	23.3	-	-	-	-	33.3	-	21.7	23.3	-	15.0
10	16.7	-	-	-	23.3	30.0	33.3	-	10.0	23.3	-	20.0
11	20.0	-	23.3	33.3	-	33.3	33.3	-	23.3	16.7	20.0	16.7
12	13.3	23.3	23.3	23.3	-	33.3	33.3	-	33.3	-	20.0	23.3
13	-	20.0	20.0	-	20.2	33.3	-	-	20.0	-	23.3	23.3
14	-	20.0	20.0	-	23.3	30.0	-	-	-	23.3	16.7	-
15	20.0	20.0	23.3	33.3	20.0	-	33.3	-	-	13.7	20.0	-
16	12.0	16.7	-	23.3	23.3	-	33.3	-	23.3	20.0	-	23.3
17	20.0	-	-	13.3	26.7	-	33.3	-	33.3	23.3	-	23.3
18	23.3	-	13.4	20.0	-	33.3	33.3	-	16.7	26.7	16.7	16.7
19	21.7	-	13.3	23.3	-	33.3	33.3	26.7	23.3	-	20.0	13.4
20	-	13.3	23.3	-	23.3	33.3	-	30.0	26.7	-	20.0	20.0
21	-	20.0	23.3	-	23.3	33.3	-	30.0	-	20.0	-	-
22	10.2	16.7	23.3	26.7	26.7	-	33.3	33.3	-	13.4	-	-
23	15.0	23.3	-	13.3	26.7	-	33.3	30.0	30.0	13.4	-	23.3
24	20.0	-	-	30.0	30.0	30.0	33.3	-	23.3	23.3	-	3.3
25	20.0	-	20.0	16.7	-	30.0	33.3	-	16.7	20.0	20.0	-
26	23.3	23.3	23.3	16.7	-	30.0	33.3	30.0	33.3	-	16.7	23.3
27	-	23.3	16.7	-	33.3	30.0	-	33.3	33.3	-	20.0	20.0
28	-	20.0	26.7	-	26.7	26.7	-	33.3	-	13.5	-	-
29	20.0	13.3	30.0	-	26.7	-	33.3	30.0	-	14.3	4.0	-
30	23.3	-	-	-	30.0	-	33.3	33.3	30.0	14.3	-	-
31	23.3	-	-	-	30.0	-	33.3	-	-	16.7	-	-
Mes	18.6	20.8	21.1	24.8	25.7	31.6	32.9	31.4	25.6	19.6	17.5	19.4
Min	10.2	13.3	13.3	13.3	20.0	26.7	26.7	26.7	10.0	13.4	4.0	3.3
Day	22	20+	19	17+	15	3+	2+	19	10	22+	29	24
Max	23.3	23.3	30.0	33.3	33.3	33.3	36.7	33.3	33.3	30.0	23.3	23.3
Day	18+	1+	29	3+	27	4+	1	1+	12+	1+	13	2+
Std	4.3	3.4	4.0	7.4	3.6	2.3	2.1	2.2	6.3	5.3	4.2	5.1

## 4.74 Ferizaj - Snow cover

Snow cover (cm): 2024

Altitude st.:

578 m lmd

Longitude st.:

21° 08' 13.31"

Latitude st.: 42° 22' 32.45"

Day	I	II	III	IV	V	VI	VII	VIII	IX	X	XI	XII
1	0	0	0	0	0	0	0	0	0	0	0	0
2	0	0	0	0	0	0	0	0	0	0	0	0
3	0	0	0	0	0	0	0	0	0	0	0	0
4	0	0	0	0	0	0	0	0	0	0	0	0
5	0	0	0	0	0	0	0	0	0	0	0	0
6	0	0	0	0	0	0	0	0	0	0	0	0
7	0	0	0	0	0	0	0	0	0	0	0	0
8	2	0	0	0	0	0	0	0	0	0	0	0
9	2	0	0	0	0	0	0	0	0	0	0	0
10	2	0	0	0	0	0	0	0	0	0	0	0
11	1	0	0	0	0	0	0	0	0	0	0	0
12	0	0	0	0	0	0	0	0	0	0	0	0
13	0	0	0	0	0	0	0	0	0	0	0	0
14	0	0	0	0	0	0	0	0	0	0	0	0
15	0	0	0	0	0	0	0	0	0	0	0	0
16	0	0	0	0	0	0	0	0	0	0	0	0
17	1	0	0	0	0	0	0	0	0	0	0	0
18	0	0	0	0	0	0	0	0	0	0	0	0
19	0	0	0	0	0	0	0	0	0	0	0	0
20	11	0	0	0	0	0	0	0	0	0	0	0
21	11	0	0	0	0	0	0	0	0	0	7	0
22	11	0	0	0	0	0	0	0	0	0	0	0
23	9	0	0	0	0	0	0	0	0	0	3	0
24	5	0	0	0	0	0	0	0	0	0	0	4
25	0	0	0	0	0	0	0	0	0	0	0	3
26	0	0	0	0	0	0	0	0	0	0	0	16
27	0	0	0	0	0	0	0	0	0	0	0	11
28	0	0	0	0	0	0	0	0	0	0	0	7
29	0	0	0	0	0	0	0	0	0	0	0	6
30	0		0	0	0	0	0	0	0	0	7	5
31	0		0		0		0	0		0		4
Mes	2	0	0	0	0	0	0	0	0	0	1	2
Max	11	0	0	0	0	0	0	0	0	0	7	16
Day	20+	-	-	-	-	-	-	-	-	-	21+	26

## 4.75 Prishtinë - Snow cover

Snow cover (cm): 2024

Altitude st.: 573 m lmd

Longitude st.:

21° 08' 13.49"

Latitude st.: 42° 38' 56.36"

Day	I	II	III	IV	V	VI	VII	VIII	IX	X	XI	XII
1	0	0	0	0	0	0	0	0	0	0	0	0
2	0	0	0	0	0	0	0	0	0	0	0	0
3	0	0	0	0	0	0	0	0	0	0	0	0
4	0	0	0	0	0	0	0	0	0	0	0	0
5	0	0	0	0	0	0	0	0	0	0	0	0
6	0	0	0	0	0	0	0	0	0	0	0	0
7	0	0	0	0	0	0	0	0	0	0	0	0
8	0	0	0	0	0	0	0	0	0	0	0	0
9	2	0	0	0	0	0	0	0	0	0	0	0
10	0	0	0	0	0	0	0	0	0	0	0	0
11	0	0	0	0	0	0	0	0	0	0	0	0
12	0	0	0	0	0	0	0	0	0	0	0	0
13	0	0	0	0	0	0	0	0	0	0	0	0
14	0	0	0	0	0	0	0	0	0	0	0	0
15	0	0	0	0	0	0	0	0	0	0	0	0
16	1	0	0	0	0	0	0	0	0	0	0	0
17	0	0	0	0	0	0	0	0	0	0	0	0
18	0	0	0	0	0	0	0	0	0	0	0	0
19	0	0	0	0	0	0	0	0	0	0	0	0
20	7	0	0	0	0	0	0	0	0	0	0	0
21	0	0	0	0	0	0	0	0	0	0	8	0
22	0	0	0	0	0	0	0	0	0	0	3	0
23	0	0	0	0	0	0	0	0	0	0	0	0
24	0	0	0	0	0	0	0	0	0	0	0	1
25	0	0	5	0	0	0	0	0	0	0	0	5
26	0	0	0	0	0	0	0	0	0	0	0	0
27	0	0	0	0	0	0	0	0	0	0	0	0
28	0	0	0	0	0	0	0	0	0	0	0	0
29	0	0	0	0	0	0	0	0	0	0	0	0
30	0		0	0	0	0	0	0	0	0	3	0
31	0		0		0		0	0		0		0
Mes	0	0	0	0	0	0	0	0	0	0	0	0
Max	7	0	5	0	0	0	0	0	0	0	8	5
Day	20	-	25	-	-	-	-	-	-	-	21	25

## 4.76 Ferizaj - New snow

New snow (cm): 2024  
 Longitude st.: 21° 08' 13.31"

Altitude st.: 578 m lmd  
 Latitude st.: 42° 22' 32.45"

Day	I	II	III	IV	V	VI	VII	VIII	IX	X	XI	XII
1	0	0	0	0	0	0	0	0	0	0	0	0
2	0	0	0	0	0	0	0	0	0	0	0	0
3	0	0	0	0	0	0	0	0	0	0	0	0
4	0	0	0	0	0	0	0	0	0	0	0	0
5	0	0	0	0	0	0	0	0	0	0	0	0
6	0	0	0	0	0	0	0	0	0	0	0	0
7	0	0	0	0	0	0	0	0	0	0	0	0
8	2	0	0	0	0	0	0	0	0	0	0	0
9	2	0	0	0	0	0	0	0	0	0	0	0
10	0	0	0	0	0	0	0	0	0	0	0	0
11	0	0	0	0	0	0	0	0	0	0	0	0
12	0	0	0	0	0	0	0	0	0	0	0	0
13	0	0	0	0	0	0	0	0	0	0	0	0
14	0	0	0	0	0	0	0	0	0	0	0	0
15	0	0	0	0	0	0	0	0	0	0	0	0
16	0	0	0	0	0	0	0	0	0	0	0	0
17	0	0	0	0	0	0	0	0	0	0	0	0
18	0	0	0	0	0	0	0	0	0	0	0	0
19	0	0	0	0	0	0	0	0	0	0	0	0
20	11	0	0	0	0	0	0	0	0	0	0	0
21	0	0	0	0	0	0	0	0	0	0	7	0
22	0	0	0	0	0	0	0	0	0	0	0	0
23	0	0	0	0	0	0	0	0	0	0	3	0
24	0	0	0	0	0	0	0	0	0	0	0	0
25	0	0	3	0	0	0	0	0	0	0	0	7
26	0	0	0	0	0	0	0	0	0	0	0	6
27	0	0	0	0	0	0	0	0	0	0	0	5
28	0	0	0	0	0	0	0	0	0	0	0	0
29	0	0	0	0	0	0	0	0	0	0	0	0
30	0		0	0	0	0	0	0	0	0	7	0
31	0		0		0		0	0		0		0
Mes	0	0	0	0	0	0	0	0	0	0	1	1
Max	11	0	3	0	0	0	0	0	0	0	7	7
Day	20	-	25	-	-	-	-	-	-	-	21+	25

## 4.77 Ferizaj - Maximum air temp.

Maximum air temp. (°C): 2024  
Longitude st.: 21° 08' 13.31"

Altitude st.: 578 m lmd  
Latitude st.: 42° 22' 32.45"

Day	I	II	III	IV	V	VI	VII	VIII	IX	X	XI	XII
1	9.9	9.6	11.2	23.9	2.0	23.2	33.6	32.8	28.9	17.3	16.7	3.1
2	7.3	8.6	13.4	19.3	19.9	25.7	25.2	28.9	31.6	20.8	17.4	3.6
3	9.8	8.6	15.9	17.4	17.2	25.2	23.0	30.8	30.2	21.4	10.3	5.4
4	12.4	15.8	14.0	20.3	14.6	27.2	2.6	27.0	30.6	16.4	13.6	3.2
5	9.9	16.8	15.2	22.8	23.5	27.4	26.6	28.9	31.8	20.2	12.2	2.3
6	10.4	16.9	14.5	24.5	23.2	28.6	30.8	28.6	29.6	13.4	13.4	8.8
7	10.1	14.2	11.4	24.2	24.4	28.4	33.0	29.8	29.2	19.1	13.8	3.2
8	4.2	16.0	11.5	23.8	22.4	30.6	34.2	33.4	29.9	20.4	13.9	4.0
9	-2.8	15.9	12.2	27.4	18.6	31.6	33.4	30.5	25.8	20.5	13.8	8.8
10	-1.2	14.2	15.9	26.8	13.6	32.2	34.0	30.4	18.0	22.8	6.4	6.1
11	1.0	11.8	11.7	23.9	21.2	28.2	34.8	35.0	20.2	15.8	4.0	5.4
12	-0.8	11.2	12.1	24.4	21.3	30.8	35.4	36.2	26.0	17.0	4.2	1.9
13	1.1	10.0	12.6	24.2	21.9	30.1	36.5	36.2	24.0	17.8	3.9	2.2
14	3.6	8.6	11.3	26.3	19.0	29.1	36.4	37.2	17.8	19.9	2.2	3.9
15	4.0	10.2	14.5	27.2	16.8	27.7	37.0	37.0	13.2	20.6	1.2	2.5
16	2.4	12.2	16.2	18.8	14.1	30.9	37.2	37.0	18.3	20.0	2.7	7.2
17	7.2	15.7	13.5	14.2	21.9	30.8	37.1	33.4	20.2	17.8	6.1	10.2
18	14.3	14.7	18.0	12.6	25.2	30.9	35.8	30.8	15.0	14.7	11.3	11.2
19	14.8	12.6	11.4	11.6	24.6	33.0	36.4	28.2	18.5	13.8	12.2	9.5
20	-1.7	10.0	10.7	16.2	26.0	31.9	34.5	27.9	18.7	13.2	12.3	6.5
21	1.7	10.4	17.2	6.9	26.2	33.2	34.2	28.6	21.5	18.2	1.9	1.3
22	0.5	13.4	15.3	14.9	24.0	35.4	32.2	29.8	22.3	16.4	11.3	3.8
23	2.5	13.9	18.3	11.3	22.0	32.4	32.4	32.2	23.0	20.4	3.8	1.9
24	7.2	13.0	17.8	18.3	22.9	30.1	29.8	33.0	22.0	19.2	6.2	0.2
25	8.6	14.4	11.2	12.8	20.2	30.2	28.8	32.0	22.0	18.6	9.2	1.4
26	8.8	15.3	8.0	16.9	21.8	29.8	29.4	30.2	24.4	18.5	10.4	1.4
27	7.2	15.3	15.2	21.4	25.3	26.9	32.0	30.2	26.2	20.2	14.0	2.0
28	3.4	14.0	17.9	22.7	22.6	28.2	35.4	31.0	27.5	21.4	12.2	5.1
29	2.9	12.3	23.0	23.6	22.6	30.3	31.4	28.9	13.6	17.0	2.7	5.7
30	5.3		25.5	20.8	23.8	33.3	29.7	26.4	17.4	17.6	0.4	9.7
31	8.9		23.9		23.2		31.6	27.4		15.0		9.0
Average	5.6	13.0	14.9	20.0	20.8	29.8	31.8	31.3	23.2	18.2	8.8	4.9
Min	-2.8	8.6	8.0	6.9	2.0	23.2	2.6	26.4	13.2	13.2	0.4	0.2
Day	9	2+	26	21	1	1	4	30	15	20	30	24
Max	14.8	16.9	25.5	27.4	26.2	35.4	37.2	37.2	31.8	22.8	17.4	11.2
Day	19	6	30	9	21	22	16	14	5	10	2	18
Std	4.8	2.6	4.0	5.5	4.9	2.7	6.5	3.1	5.5	2.5	5.1	3.1

## 4.78 Pejë - Maximum air temp.

Maximum air temp. (°C): 2024

Altitude st.:

498 m lmd

Longitude st.: 20° 18' 18.30"

Latitude st.: 42° 39' 56.30"

Day	I	II	III	IV	V	VI	VII	VIII	IX	X	XI	XII
1	-6.8	-	12.4	7.8	23.4	30.4	25.9	32.8	28.0	20.5	10.8	3.1
2	-4.3	5.8	10.6	11.2	24.5	30.6	27.1	28.6	27.1	21.2	14.1	3.8
3	-6.2	5.3	8.8	10.6	25.3	30.8	28.2	28.9	27.5	23.1	10.2	4.3
4	-5.2	2.8	7.6	9.3	26.2	26.3	28.7	30.4	26.3	12.9	11.3	4.9
5	-1.3	5.8	8.6	6.2	20.5	25.8	29.4	30.1	26.1	12.1	16.1	5.4
6	-4.3	5.3	5.9	5.3	21.3	25.1	30.5	29.5	16.5	12.8	16.8	5.8
7	-1.8	1.6	4.4	7.0	24.2	27.2	32.9	27.1	17.9	11.4	16.4	5.5
8	-1.7	1.1	3.6	6.3	23.2	28.2	33.2	22.4	24.1	11.6	14.8	3.9
9	-1.3	-0.8	5.9	10.6	25.3	31.9	29.5	27.0	22.4	13.4	11.3	4.3
10	2.9	1.3	6.3	20.4	24.1	32.1	25.3	26.5	25.0	15.1	10.5	4.6
11	5.3	4.7	6.9	20.1	23.7	32.8	26.8	25.1	26.3	15.4	11.7	4.1
12	2.4	5.3	9.1	15.9	19.3	33.2	29.5	21.8	27.8	15.1	10.6	4.4
13	5.3	1.8	8.1	21.5	19.8	33.8	31.9	24.1	27.1	16.4	9.8	4.7
14	5.2	2.6	7.4	17.8	23.4	32.9	26.1	25.6	25.2	18.3	4.1	3.9
15	4.9	5.6	15.7	16.3	26.5	28.1	30.6	27.3	25.8	17.1	2.4	5.4
16	3.5	4.1	13.5	15.4	27.3	26.3	32.4	28.1	26.5	16.5	3.2	5.2
17	4.2	3.4	5.4	18.1	32.7	25.1	33.4	28.7	23.8	18.0	4.3	-2.1
18	9.1	1.5	11.6	18.6	32.8	27.4	34.8	29.8	24.1	15.4	10.6	-2.4
19	9.7	2.1	6.3	18.0	28.4	26.7	34.5	29.0	21.8	12.7	12.7	4.0
20	8.7	2.9	4.5	17.5	31.5	28.0	35.7	29.4	20.4	12.6	12.2	3.8
21	8.3	2.3	10.4	19.4	31.8	27.8	34.6	28.6	16.3	12.9	12.9	2.7
22	11.7	2.5	10.2	19.2	32.1	31.4	32.1	23.5	16.1	11.5	9.6	-1.4
23	10.6	3.2	9.6	18.8	32.5	33.5	34.1	25.2	17.8	12.4	6.4	3.4
24	5.1	4.1	10.2	17.4	31.8	31.2	34.2	27.4	19.1	14.4	5.5	3.9
25	4.6	9.8	7.5	19.0	31.2	30.4	31.5	27.3	15.3	12.9	5.6	6.3
26	2.5	10.6	10.7	19.1	31.3	28.1	31.2	28.6	19.6	11.6	7.8	7.6
27	1.6	8.1	12.5	20.3	31.9	30.5	31.8	28.3	18.3	15.4	9.9	6.2
28	0.8	11.2	8.6	17.1	27.4	30.4	32.0	28.6	18.7	9.8	6.8	6.7
29	0.2	-	9.4	19.1	28.2	28.0	34.1	29.8	19.6	10.5	1.9	4.6
30	0.8		19.8	20.2	29.1	29.8	35.3	29.9	21.2	11.2	2.7	-1.9
31	2.3		10.4		24.7		28.6	29.5		12.0		-0.2
Mes	2.5	4.2	9.1	15.4	26.9	29.5	31.2	27.7	22.4	14.4	9.4	3.7
Min	-6.8	-0.8	3.6	5.3	19.3	25.1	25.3	21.8	15.3	9.8	1.9	-2.4
Day	1	9	8	6	12	6+	10	12	25	28	29	18
Max	11.7	11.2	19.8	21.5	32.8	33.8	35.7	32.8	28.0	23.1	16.8	7.6
Day	22	28	30	13	18	13	20	1	1	3	6	26
Std	5.0	3.0	3.4	5.1	4.2	2.6	3.0	2.5	4.1	3.3	4.3	2.6

## 4.79 Prishtinë - Maximum air temp.

Maximum air temp. (°C): 2024  
Longitude st.: 21° 08' 13.49"

Altitude st.: 573 m lmd  
Latitude st.: 42° 38' 56.36"

Day	I	II	III	IV	V	VI	VII	VIII	IX	X	XI	XII
1	10.7	11.2	14.4	23.6	23.1	24.8	33.3	34.4	31.4	17.9	17.9	4.5
2	7.6	9.4	14.5	19.9	21.2	27.2	29.2	34.9	32.7	22.4	19.4	8.2
3	11.1	11.2	16.7	17.6	16.9	25.9	23.1	32.8	33.9	22.9	12.0	7.7
4	12.4	15.9	15.2	19.9	17.4	26.8	24.9	28.9	34.2	20.4	15.9	9.8
5	13.2	16.7	15.9	22.4	22.6	26.8	26.9	30.8	32.7	23.1	15.9	9.9
6	12.2	17.9	15.8	24.6	23.5	27.7	30.5	29.9	28.8	16.4	14.9	10.2
7	12.2	16.2	10.7	24.7	24.2	28.9	33.2	31.9	31.9	19.9	15.5	4.7
8	4.7	16.2	12.9	24.5	24.8	31.1	34.3	35.6	31.0	22.8	15.7	5.9
9	3.8	15.9	13.5	27.1	20.9	31.8	32.9	32.5	28.3	23.2	15.4	10.4
10	1.4	13.8	13.9	27.3	16.9	32.3	34.3	32.3	17.4	25.7	10.5	8.2
11	4.4	12.5	14.7	22.7	21.8	29.7	34.7	34.9	21.2	20.5	6.4	6.3
12	0.9	11.6	14.3	24.4	21.9	31.2	34.8	36.5	26.8	18.9	6.2	5.4
13	2.4	11.5	12.4	25.3	21.4	30.3	36.6	37.6	26.7	18.8	6.2	4.7
14	6.0	9.3	12.4	27.3	20.4	23.4	35.9	38.9	17.8	20.8	4.7	3.9
15	7.2	11.2	14.4	28.4	17.4	28.3	36.7	37.9	12.5	22.8	2.9	3.3
16	6.4	13.3	17.1	20.4	16.5	30.8	36.9	37.7	17.4	22.2	3.4	8.4
17	12.2	16.4	12.6	14.9	21.9	31.8	37.6	36.3	23.4	19.8	8.1	13.4
18	17.4	13.7	16.2	12.7	25.8	32.4	36.5	35.3	15.7	19.4	13.4	11.9
19	15.9	13.3	10.7	13.2	24.9	34.2	36.4	32.9	21.2	18.0	14.2	10.9
20	-0.6	11.9	11.7	14.7	25.4	33.4	35.2	29.2	19.7	15.5	14.2	7.7
21	2.1	12.1	16.8	6.7	25.7	34.9	34.5	31.3	22.8	18.2	2.4	1.7
22	0.4	15.4	16.6	15.3	24.2	35.8	33.2	31.4	24.0	18.3	10.3	5.1
23	3.2	15.2	18.9	13.4	21.8	34.1	33.2	33.4	24.9	21.9	4.6	5.2
24	8.2	13.7	16.9	17.8	23.4	30.6	30.4	34.8	23.3	19.8	6.8	1.4
25	8.9	15.4	11.2	13.9	21.1	30.2	28.9	34.1	24.2	19.9	12.4	2.2
26	10.4	17.6	11.4	16.9	22.6	30.9	29.1	32.8	25.7	18.9	12.3	5.2
27	8.7	17.7	16.2	22.7	25.2	27.4	32.4	34.4	27.4	20.4	15.9	5.4
28	2.6	18.7	18.2	23.5	24.2	25.9	35.7	32.7	27.8	23.4	14.8	6.6
29	7.3	14.5	21.9	25.2	21.9	31.0	31.9	31.7	16.0	18.8	2.9	7.6
30	7.8		25.0	21.0	23.7	32.6	28.9	28.9	15.9	19.3	3.1	10.4
31	10.7		25.0		23.8		31.9	30.7		17.9		10.8
Average	7.5	14.1	15.4	20.4	22.1	30.1	32.7	33.5	24.6	20.3	10.6	7.0
Min	-0.6	9.3	10.7	6.7	16.5	23.4	23.1	28.9	12.5	15.5	2.4	1.4
Day	20	14	7+	21	16	14	3	4+	15	20	21	24
Max	17.4	18.7	25.0	28.4	25.8	35.8	37.6	38.9	34.2	25.7	19.4	13.4
Day	18	28	30+	15	18	22	17	14	4	10	2	17
Std	4.7	2.6	3.6	5.4	2.7	3.1	3.6	2.7	6.1	2.3	5.3	3.1

## 4.80 Ferizaj - Minimum air temp.

Minimum air temp. (°C): 2024  
Longitude st.: 21° 08' 13.31"

Altitude st.: 578 m lmd  
Latitude st.: 42° 22' 32.45"

Day	I	II	III	IV	V	VI	VII	VIII	IX	X	XI	XII
1	-0.7	-6.9	7.7	8.2	8.4	12.6	16.9	11.0	11.2	2.2	2.9	0.0
2	3.9	-2.2	6.6	13.2	10.4	13.2	18.0	11.4	11.0	2.0	0.0	0.2
3	1.2	-5.3	0.2	3.2	9.4	10.2	14.6	13.3	12.0	6.2	4.8	1.0
4	3.7	0.0	-0.2	6.0	8.8	12.5	11.8	12.4	12.6	14.2	2.0	1.0
5	-0.9	-0.8	6.8	4.0	5.2	12.2	12.4	12.2	12.0	12.2	-1.2	1.1
6	0.7	-1.4	1.2	5.4	6.4	11.0	12.3	13.2	14.4	9.4	-2.2	2.0
7	5.0	0.0	3.6	11.2	7.8	9.7	15.2	11.2	14.0	6.2	-2.0	-0.2
8	1.0	1.7	3.0	4.6	11.0	13.4	17.4	11.4	13.0	4.0	-2.9	-3.2
9	-3.4	0.0	-1.2	4.9	13.2	15.0	17.2	14.0	15.0	7.0	-2.8	-1.2
10	-5.4	3.4	4.8	6.6	8.8	16.6	15.8	13.2	12.9	11.0	-2.9	0.8
11	-3.7	9.4	8.0	9.6	8.8	14.0	15.7	12.2	12.8	12.8	-2.9	1.8
12	-7.9	2.6	3.0	8.2	6.6	14.4	16.4	16.6	10.2	10.4	1.0	1.0
13	-5.7	2.4	5.5	8.8	7.7	16.0	16.8	14.2	14.5	4.2	1.0	-0.2
14	-9.0	-0.2	5.6	7.0	9.2	13.8	17.8	15.4	11.6	5.6	1.0	-1.0
15	-3.3	-2.0	2.6	6.8	10.2	13.1	20.0	15.4	6.8	4.0	-0.2	1.8
16	-1.2	-3.8	2.8	13.2	10.9	13.3	17.0	16.8	7.7	5.8	0.6	-0.3
17	-3.3	-3.8	5.0	10.6	11.2	10.8	18.4	15.2	4.6	4.2	-1.2	-2.5
18	5.9	-1.2	0.0	1.2	9.0	14.6	20.8	16.4	11.8	10.2	-4.9	-2.6
19	5.2	-1.4	6.2	4.6	15.2	15.2	18.5	15.4	11.4	4.8	-2.3	-3.4
20	-3.7	-1.8	-0.5	1.0	14.6	15.8	18.8	15.4	11.6	6.8	5.4	-1.3
21	-5.0	-1.5	-2.6	3.6	14.7	18.8	15.8	15.2	8.5	5.0	-1.4	-0.2
22	-12.2	-2.3	3.6	2.7	13.2	18.9	18.8	18.4	3.8	0.0	-0.9	-5.4
23	-12.3	2.0	-0.5	6.9	10.0	19.2	18.6	14.0	4.5	0.6	-1.9	-3.2
24	-0.8	5.0	5.6	3.9	8.8	17.4	19.4	12.4	7.8	2.4	-7.0	-1.6
25	-1.5	4.6	0.0	5.8	9.0	15.4	16.0	13.0	12.2	3.4	-6.0	-1.0
26	-0.4	8.8	-1.2	0.3	12.5	16.9	12.2	13.4	8.8	3.2	-4.4	-0.5
27	-0.8	2.7	4.0	0.3	9.6	15.9	12.4	13.2	8.0	4.2	2.0	-1.9
28	1.0	4.8	4.2	3.8	14.2	14.0	12.8	17.0	8.7	3.8	0.4	-3.4
29	0.1	6.0	6.4	6.0	10.2	15.2	17.9	15.0	10.4	5.0	0.0	-2.1
30	-4.7		5.4	5.0	9.4	15.4	15.0	12.2	3.2	6.6	-0.2	-6.5
31	-7.4		7.0		13.0		13.2	12.0		2.8		-5.9
Average	-2.1	0.6	3.3	5.9	10.2	14.5	16.3	13.9	10.2	5.8	-0.9	-1.2
Min	-12.3	-6.9	-2.6	0.3	5.2	9.7	11.8	11.0	3.2	0.0	-7.0	-6.5
Day	23	1	21	26+	5	7	4	1	30	22	24	30
Max	5.9	9.4	8.0	13.2	15.2	19.2	20.8	18.4	15.0	14.2	5.4	2.0
Day	18	11	11	2+	19	23	18	22	9	4	20	6
Std	4.7	3.9	3.0	3.4	2.5	2.5	2.5	1.9	3.3	3.6	2.8	2.2

## 4.81 Pejë - Minimum air temp.

Minimum air temp. (°C): 2024  
Longitude st.: 20° 18' 18.30"

Altitude st.: 498 m lmd  
Latitude st.: 42° 39' 56.30"

Day	I	II	III	IV	V	VI	VII	VIII	IX	X	XI	XII
1	-16.4	-	1.8	3.1	11.8	17.2	14.7	15.1	15.3	6.1	2.4	-4.6
2	-17.5	2.1	1.3	4.1	12.1	18.1	15.5	16.2	14.9	7.0	3.1	-4.1
3	-12.1	-0.8	2.1	2.7	12.5	17.6	15.8	16.4	15.4	7.6	4.3	-4.0
4	-11.4	-0.8	1.8	-0.6	13.1	15.4	15.1	16.8	13.9	6.3	5.8	-4.8
5	-7.1	2.1	2.4	-0.6	10.4	14.9	15.6	17.4	13.6	5.4	8.3	-5.3
6	-11.8	2.4	1.8	2.1	10.7	13.8	16.1	17.1	12.2	5.8	9.6	-3.7
7	-12.1	0.4	1.1	1.1	11.3	13.6	17.1	15.2	14.1	4.2	11.2	-5.3
8	-9.6	-1.6	0.6	2.6	10.8	15.3	16.1	14.1	15.2	5.4	10.6	-4.1
9	-6.9	-3.7	1.3	3.1	11.6	17.1	15.1	12.3	16.0	6.1	6.9	-4.2
10	-3.6	-3.2	1.7	7.8	9.8	18.6	16.0	14.1	11.9	7.6	4.1	-3.9
11	-0.4	-1.8	2.9	8.6	9.4	19.1	14.4	11.6	12.3	7.8	3.9	-5.6
12	-1.8	-2.1	3.5	10.8	7.9	11.7	15.3	9.7	12.8	6.8	3.8	-4.8
13	-4.1	-3.9	2.9	10.8	8.3	19.3	14.5	9.3	11.9	7.1	2.4	-4.8
14	-3.8	-3.1	2.4	7.6	9.1	18.9	14.1	10.8	12.7	8.9	-3.6	-4.2
15	-1.6	-2.1	5.3	8.1	10.8	19.1	16.4	12.3	13.1	8.5	-2.4	-4.1
16	-2.1	-0.4	4.6	8.6	12.4	10.8	17.1	12.6	14.0	8.2	-3.1	-4.3
17	-3.5	-2.4	13.1	7.6	12.6	11.4	18.7	13.6	13.6	7.6	-1.8	-5.3
18	2.4	-3.6	4.9	8.1	16.3	12.7	19.2	14.1	11.5	6.7	-1.5	-6.1
19	3.3	-1.1	2.4	7.1	16.5	13.1	19.6	14.3	11.3	8.1	-0.7	-6.1
20	4.3	-0.7	0.6	7.1	16.8	11.6	20.4	15.1	10.2	7.2	-0.8	-7.8
21	5.1	-0.2	-2.6	8.6	17.2	11.9	21.4	14.2	9.4	7.9	-0.4	-5.8
22	5.4	-0.3	4.5	7.9	18.7	15.4	18.7	13.6	6.8	5.6	-1.2	-3.7
23	4.3	-1.4	4.1	8.6	19.1	16.3	22.3	12.8	5.2	6.4	-1.8	-6.1
24	2.3	1.5	4.5	6.7	18.0	15.8	21.7	13.9	5.9	5.3	-2.1	-5.8
25	1.6	3.6	3.6	7.6	17.4	15.4	20.6	11.6	6.5	4.6	0.9	-4.6
26	1.3	3.1	4.8	9.6	16.8	16.1	20.2	12.1	7.3	6.1	1.6	-5.3
27	-0.8	2.6	5.4	8.4	17.4	16.4	19.1	10.4	7.1	5.8	2.8	-4.3
28	-1.3	1.6	3.9	6.2	16.5	15.1	19.6	9.8	6.9	1.4	2.1	1.4
29	-1.7	-	2.6	7.9	17.2	14.3	21.3	12.9	4.8	0.6	-3.2	1.6
30	-1.4		5.9	9.1	16.8	14.7	21.3	13.1	5.4	-0.4	-4.3	-4.1
31	-0.2		2.5		13.3		22.1	14.9		0.8		-3.6
Average	-3.3	-0.5	3.2	6.3	13.6	15.4	17.9	13.5	11.0	5.9	1.9	-4.4
Min	-17.5	-3.9	-2.6	-0.6	7.9	10.8	14.1	9.3	4.8	-0.4	-4.3	-7.8
Day	2	13	21	4+	12	16	14	13	29	30	30	20
Max	5.4	3.6	13.1	10.8	19.1	19.3	22.3	17.4	16.0	8.9	11.2	1.6
Day	22	25	17	12+	23	13	23	5	9	14	7	29
Std	6.3	2.2	2.6	3.2	3.4	2.5	2.7	2.2	3.6	2.4	4.3	1.8

## 4.82 Prishtinë - Minimum air temp.

Minimum air temp. (°C): 2024  
 Longitude st.: 21° 08' 13.49"

Altitude st.: 573 m lmd  
 Latitude st.: 42° 38' 56.36"

Day	I	II	III	IV	V	VI	VII	VIII	IX	X	XI	XII
1	-2.2	-7.7	6.2	10.9	8.4	13.6	15.4	10.9	13.4	1.7	1.4	2.3
2	4.8	-2.9	6.0	4.9	3.9	13.7	17.7	13.2	12.7	2.4	0.6	1.4
3	2.9	-4.0	1.7	2.7	8.4	12.3	12.9	15.6	13.6	7.3	7.3	-3.5
4	7.4	2.5	-0.2	4.3	8.5	11.2	14.2	14.6	13.4	17.2	-1.3	1.1
5	-1.0	0.8	5.4	4.8	7.1	10.2	11.7	14.3	13.9	14.0	-1.9	1.9
6	3.2	-0.2	1.9	8.4	7.6	9.4	12.7	15.2	15.2	11.1	-2.4	1.7
7	6.8	1.3	2.4	11.6	7.8	10.4	15.5	13.5	15.5	7.4	-1.7	1.4
8	2.0	1.5	1.8	5.8	9.4	14.6	12.4	13.5	14.8	4.6	-2.7	-3.5
9	-5.4	1.9	0.7	6.6	14.8	15.4	16.9	16.8	14.4	9.4	-2.5	-1.3
10	-6.7	6.6	2.6	9.9	8.9	12.9	15.9	15.9	14.4	11.2	-1.4	2.4
11	-5.2	11.6	5.4	5.3	9.2	14.4	15.9	14.7	12.8	14.4	-3.6	2.2
12	-8.8	2.2	1.9	6.2	7.3	12.9	17.2	17.0	10.4	11.5	1.3	1.9
13	-5.3	1.4	4.2	10.5	5.8	12.9	17.7	17.3	13.9	3.8	1.4	-1.4
14	-8.5	2.2	4.7	8.8	7.9	12.3	18.3	17.5	12.0	3.2	1.2	-0.2
15	-3.3	-5.3	1.9	6.4	8.9	11.4	16.9	18.9	6.9	4.4	0.2	-0.7
16	-3.9	-5.6	4.3	13.7	9.4	14.5	16.9	17.9	6.2	6.4	1.8	-1.7
17	-4.2	-2.8	6.5	10.4	9.9	15.1	17.7	17.4	5.2	4.4	0.3	-2.8
18	4.8	-1.1	-1.9	1.4	9.5	9.9	20.9	19.1	12.9	9.9	-4.6	-2.6
19	5.9	-1.0	3.5	3.4	15.5	15.7	20.2	12.7	10.2	8.6	-1.9	-4.4
20	-3.0	-4.6	-3.7	0.9	7.9	16.4	19.1	16.5	12.4	10.3	6.4	-1.5
21	-4.0	-1.7	-3.7	5.9	13.2	17.2	17.0	16.2	7.9	2.9	-0.9	0.4
22	-13.9	-4.3	2.2	-0.3	12.3	18.4	16.7	16.3	7.7	0.5	-0.8	-4.7
23	-11.9	4.8	0.6	5.7	8.9	20.3	18.9	14.9	4.2	0.4	-2.3	-2.3
24	-4.2	9.4	7.4	3.7	7.7	15.9	19.4	14.4	8.4	0.4	-5.9	-1.4
25	-2.6	8.2	-1.8	5.7	9.4	15.7	15.9	14.9	12.4	4.2	-7.1	-0.7
26	-1.9	4.9	-2.8	1.4	9.9	17.4	11.9	13.7	9.3	3.9	-4.2	-1.7
27	-1.1	3.4	4.4	5.9	7.7	15.8	13.0	15.9	9.6	3.3	3.8	-1.2
28	-0.3	7.4	7.7	5.3	6.9	12.3	13.1	17.2	11.0	3.4	2.0	0.7
29	-2.6	6.2	6.3	7.7	8.9	15.7	12.3	16.9	13.2	6.7	0.9	-2.4
30	-4.7		6.2	7.0	8.4	15.7	12.7	14.5	5.4	5.7	1.4	-5.1
31	-8.5		8.9		8.9		10.9	14.8		2.4		-3.9
Average	-2.4	1.2	2.9	6.2	9.0	14.1	15.7	15.6	11.1	6.4	-0.5	-1.0
Min	-13.9	-7.7	-3.7	-0.3	3.9	9.4	10.9	10.9	4.2	0.4	-7.1	-5.1
Day	22	1	20+	22	2	6	31	1	23	23+	25	30
Max	7.4	11.6	8.9	13.7	15.5	20.3	20.9	19.1	15.5	17.2	7.3	2.4
Day	4	11	31	16	19	23	18	18	7	4	3	10
Std	5.3	4.9	3.4	3.3	2.3	2.6	2.8	1.9	3.3	4.4	3.2	2.3

## 4.83 Ferizaj - Temp.ext. 5 cm above ground surface

Temp.ext. 5 cm above ground surface (°C): 2024

Altitude st.:

578 m lmd

Longitude st.:

21° 08' 13.31"

Latitude st.: 42° 22' 32.45"

Day	I	II	III	IV	V	VI	VII	VIII	IX	X	XI	XII
1	-3.0	-9.0	2.5	5.5	2.0	10.5	7.0	9.0	9.5	1.5	0.5	-0.5
2	1.5	-4.5	3.5	7.0	6.5	10.5	11.0	8.0	9.0	0.5	-1.0	-0.5
3	0.0	-7.0	-1.5	1.0	5.5	8.0	14.0	10.5	10.0	3.0	1.5	0.5
4	0.5	-2.0	-1.0	2.0	8.0	10.0	12.0	10.0	10.5	11.0	-0.5	-3.0
5	-4.5	-3.0	3.5	2.0	3.0	10.0	4.0	10.5	10.0	8.0	-3.0	0.0
6	-1.0	-3.5	-3.0	4.0	5.0	9.0	10.0	11.0	11.0	7.0	-3.5	-2.0
7	0.0	-2.0	-1.5	7.0	6.0	8.0	10.0	9.5	11.5	4.5	-4.0	-2.5
8	-1.0	0.0	-1.5	2.0	8.0	10.0	12.0	10.0	10.0	3.0	-4.5	-6.5
9	-5.5	-4.0	-4.0	4.0	9.0	11.0	15.0	11.5	10.5	5.0	-4.5	-3.0
10	-7.0	-0.5	3.0	5.0	5.5	12.0	15.0	11.0	9.0	5.0	-4.5	-2.0
11	-6.0	7.0	6.5	6.5	5.5	11.0	13.0	10.0	10.0	10.5	-4.0	1.0
12	-9.5	0.5	-0.5	5.5	4.0	11.5	13.0	13.0	8.5	7.0	-1.5	-0.5
13	-8.5	-2.0	3.5	7.0	4.5	11.0	14.0	12.0	12.5	3.5	-1.5	2.0
14	-10.5	-2.0	3.0	5.0	7.0	10.0	14.0	14.5	8.0	4.0	-1.0	-2.5
15	-6.0	-5.0	2.0	5.0	7.5	9.5	16.0	14.5	5.0	3.5	-2.0	-0.5
16	-2.0	-5.5	0.0	8.0	8.0	10.0	17.0	13.0	6.0	3.0	-1.0	-4.0
17	-5.5	-6.0	1.5	5.5	8.5	8.0	14.5	13.5	2.0	2.5	-2.5	-6.0
18	3.0	-4.0	-1.0	1.0	5.0	12.0	16.0	14.0	10.0	6.0	-7.0	-5.0
19	1.0	-2.5	0.2	2.5	11.0	12.5	17.5	13.0	10.0	3.0	-4.0	-6.5
20	-4.5	-5.0	-3.0	0.0	11.0	13.5	12.5	13.5	10.5	3.5	2.0	-3.0
21	-6.0	-3.0	-4.5	2.0	11.0	15.5	13.0	13.0	7.0	3.0	-4.0	-1.5
22	-16.5	-4.5	0.0	1.0	10.0	12.0	11.0	16.0	1.5	-1.5	-3.5	-7.5
23	-14.5	-1.5	-3.5	4.0	7.5	13.5	15.0	12.0	2.0	-0.5	-3.5	-5.5
24	-2.5	3.0	0.5	1.5	6.5	11.5	16.5	10.0	6.0	0.5	-9.5	-3.5
25	-4.0	1.5	-0.5	3.0	7.0	11.5	18.0	10.5	11.5	1.0	-7.5	-2.5
26	-2.0	6.0	-3.5	-0.5	10.0	12.0	15.0	11.0	6.5	1.5	-6.5	-2.0
27	-5.0	-2.0	1.5	2.5	7.0	11.5	9.0	11.0	6.0	2.0	-3.0	-3.5
28	-1.0	2.0	1.0	1.5	10.5	10.0	9.0	14.5	5.5	2.0	-3.0	-4.5
29	-0.5	3.0	3.0	3.5	8.0	10.0	10.0	12.0	7.0	3.0	-0.5	-3.5
30	-6.5		2.0	2.0	7.0	10.0	14.0	10.0	2.0	4.0	-0.5	-8.0
31	-9.5		2.5		11.0		10.0	10.0		1.0		-8.0
Average	-4.4	-1.9	0.3	3.5	7.3	10.8	12.8	11.7	8.0	3.6	-2.9	-3.0
Min	-16.5	-9.0	-4.5	-0.5	2.0	8.0	4.0	8.0	1.5	-1.5	-9.5	-8.0
Day	22	1	21	26	1	3+	5	2	22	22	24	30+
Max	3.0	7.0	6.5	8.0	11.0	15.5	18.0	16.0	12.5	11.0	2.0	2.0
Day	18	11	11	16	19+	21	25	22	13	4	20	13
Std	4.6	3.7	2.7	2.3	2.4	1.7	3.2	1.9	3.1	2.9	2.6	2.7

## 4.84 Pejë - Temp.ext. 5 cm above ground surface

Temp.ext. 5 cm above ground surface (°C): 2024

Altitude st.:

498 m lmd

Longitude st.:

20° 18' 18.30"

Latitude st.: 42° 39' 56.30"

Day	I	II	III	IV	V	VI	VII	VIII	IX	X	XI	XII
1	-17.8	-	0.6	1.8	9.4	15.0	13.6	14.0	12.8	3.8	1.3	-5.8
2	-18.5	1.3	0.2	3.0	10.5	15.6	14.1	14.7	13.5	4.1	1.6	-5.5
3	-13.7	-1.7	1.0	1.5	10.9	16.1	14.5	15.1	13.2	4.5	2.2	-5.1
4	-12.4	-1.3	0.9	-1.8	11.1	14.0	14.1	15.5	11.5	5.2	3.1	-6.0
5	-8.6	0.8	1.3	-0.2	9.1	13.9	14.4	16.0	11.4	4.8	6.8	-6.8
6	-12.6	1.2	0.3	0.6	9.2	12.6	15.0	15.4	11.2	4.9	7.1	-4.9
7	-13.4	-0.6	-2.3	-0.9	9.5	12.3	15.6	13.2	11.6	3.5	8.9	-6.9
8	-11.3	-2.4	-0.5	1.0	8.9	14.1	15.0	12.9	13.6	4.3	8.1	-5.4
9	-7.8	-5.6	0.4	1.7	9.4	16.5	14.1	11.4	14.1	4.2	5.4	-5.8
10	-4.7	-5.4	0.8	6.3	8.1	17.0	15.0	12.5	9.9	4.5	3.1	-5.1
11	-1.3	-2.7	1.3	7.0	7.8	17.4	13.2	10.8	10.2	6.3	2.8	-6.7
12	-2.9	-0.4	1.8	9.1	6.3	17.3	14.0	7.1	10.6	5.4	2.6	-5.9
13	-5.3	-5.2	1.7	9.7	6.8	17.5	13.8	8.1	10.1	5.7	1.1	-5.8
14	-2.7	-4.6	1.2	6.1	8.3	16.9	13.5	8.6	10.6	6.9	-4.5	-5.7
15	-2.5	-0.4	4.1	6.4	8.8	17.2	15.5	11.0	11.1	6.6	-3.2	-5.3
16	-3.7	-4.8	3.0	7.0	11.1	9.1	16.3	11.4	11.9	6.8	-4.8	-5.6
17	-4.1	-4.1	2.9	5.9	11.6	10.2	17.4	12.6	10.2	6.1	-2.6	-6.6
18	1.2	-5.3	3.1	6.5	14.1	11.1	18.1	12.9	9.8	5.4	-2.3	-7.4
19	2.1	-2.8	0.8	5.7	15.0	12.0	18.1	13.0	9.2	7.0	-1.8	-7.0
20	3.0	-1.8	-1.1	5.1	14.5	10.2	18.6	13.4	8.1	6.0	-2.1	-9.2
21	4.2	-1.1	-2.4	6.5	15.2	10.6	19.7	13.1	7.0	6.4	-1.7	-6.9
22	4.0	-1.6	3.1	5.4	16.7	11.8	16.7	12.7	5.3	4.1	-2.9	-5.1
23	3.2	-2.3	2.7	6.0	17.0	12.9	20.8	11.4	4.1	5.2	-3.1	-7.3
24	0.9	0.7	3.1	5.2	16.5	13.7	19.1	12.1	4.7	4.1	-3.6	-6.9
25	0.2	2.7	2.1	5.8	16.2	13.5	18.3	9.1	5.1	3.7	-0.4	-5.7
26	0.2	2.1	3.3	7.0	15.1	14.2	17.4	10.9	6.0	5.2	0.2	-6.8
27	-1.6	1.3	3.6	6.1	15.6	14.0	16.8	8.6	5.7	4.8	0.9	-4.0
28	-2.6	0.5	2.7	4.8	15.0	14.0	18.0	7.8	5.2	0.4	0.6	0.1
29	-3.1	-	1.3	5.3	15.8	13.1	18.7	11.6	3.4	-0.8	-4.6	0.4
30	-2.8		3.5	7.0	14.5	13.2	19.4	11.9	3.5	-1.8	-5.1	-5.3
31	-1.1		0.9		11.6		20.1	12.5		-0.2		-4.7
Average	-4.4	-1.6	1.5	4.7	11.9	13.9	16.4	12.0	9.2	4.4	0.4	-5.6
Min	-18.5	-5.6	-2.4	-1.8	6.3	9.1	13.2	7.1	3.4	-1.8	-5.1	-9.2
Day	2	9	21	4	12	16	11	12	29	30	30	20
Max	4.2	2.7	4.1	9.7	17.0	17.5	20.8	16.0	14.1	7.0	8.9	0.4
Day	21	25	15	13	23	13	23	5	9	19	7	29
Std	6.3	2.5	1.6	2.9	3.3	2.4	2.3	2.3	3.3	2.2	4.0	1.9

## 4.85 Prishtinë - Temp.ext. 5 cm above ground surface

Temp.ext. 5 cm above ground surface (°C): 2024

Altitude st.:

573 m lmd

Longitude st.:

21° 08' 13.49"

Latitude st.: 42° 38' 56.36"

Day	I	II	III	IV	V	VI	VII	VIII	IX	X	XI	XII
1	-	-13.6	1.5	-	-	-	10.3	3.4	-	-3.1	-1.6	-
2	-	-7.4	-	1.7	1.3	-	12.9	6.2	5.5	-2.3	-	0.2
3	-	-	-	-2.3	7.4	10.9	7.5	-	6.7	2.6	-	-1.2
4	-	-	-3.7	-0.6	-	7.7	9.4	-	6.8	13.9	-5.3	-2.7
5	-	-2.9	4.4	0.3	-	5.9	3.9	-	7.3	-	-5.3	2.5
6	-	-5.5	-2.3	-	-	4.4	-	-	8.6	-	-6.9	2.6
7	-	-2.4	-1.9	-	4.7	4.8	-	-	-	4.5	-5.8	-
8	-	-5.2	-3.2	-	5.9	-	4.9	-	-	0.4	-7.1	-
9	-7.2	-4.4	-	-	-	-	9.5	-	8.3	4.4	-	-0.4
10	-9.8	-	-	-	9.7	8.8	8.5	-	12.8	7.9	-	0.9
11	-5.4	-	1.7	2.6	-	5.9	8.4	-	10.9	13.4	-7.9	1.4
12	-10.2	-2.7	-1.9	3.4	-	5.9	10.4	-	4.9	-	-0.5	2.2
13	-	-4.3	3.5	-	4.7	5.8	-	-	8.8	-	2.4	-2.2
14	-	0.9	2.9	-	6.4	8.4	-	-	-	-0.5	2.4	-
15	-4.7	-10.7	-1.7	3.6	9.4	-	10.2	-	-	0.5	0.7	-
16	-6.9	-10.8	-	9.4	11.2	-	9.4	-	1.4	1.9	-	-4.2
17	-7.7	-	-	9.6	11.5	-	10.4	-	0.5	2.3	-	-6.6
18	0.9	-	-3.4	3.3	-	4.9	13.8	-	10.2	9.3	-7.7	-6.2
19	0.4	-	2.7	3.4	-	8.4	13.9	8.9	5.2	-	-5.2	-6.4
20	-	-10.4	-8.1	-	6.4	8.7	-	12.9	5.4	-	2.9	-4.6
21	-	-5.7	-7.7	-	12.7	9.2	-	12.7	-	-1.6	-	-
22	-17.9	-9.7	-2.4	-1.7	12.2	-	10.9	13.8	-	-1.1	-	-
23	-16.6	-0.3	-	2.9	8.8	-	12.7	9.2	-1.9	-1.9	-	-3.7
24	-9.8	-	-	0.9	6.7	5.9	13.4	-	3.6	-0.6	-	-1.8
25	-2.9	-	-5.9	6.9	-	6.4	10.7	-	8.9	0.4	-9.6	-
26	-5.7	0.7	-5.9	-0.3	-	8.2	4.4	6.9	4.9	-	-7.7	-1.4
27	-	-2.7	4.7	-	5.9	8.8	-	8.9	5.2	-	-0.6	-2.4
28	-	4.4	6.7	-	4.5	10.9	-	9.9	-	0.4	-	-
29	-3.8	1.9	2.2	-	9.2	-	4.4	9.9	-	2.9	-2.6	-
30	-9.6	-	-	-	5.4	-	4.3	8.2	1.5	2.7	-	-
31	-14.3	-	-	-	7.4	-	3.9	-	-	-0.9	-	-
Average	-7.7	-4.5	-0.8	2.7	7.6	7.4	9.0	9.2	6.0	2.4	-3.6	-1.8
Min	-17.9	-13.6	-8.1	-2.3	1.3	4.4	3.9	3.4	-1.9	-3.1	-9.6	-6.6
Day	22	1	20	3	2	6	5+	1	23	1	25	17
Max	0.9	4.4	6.7	9.6	12.7	10.9	13.9	13.8	12.8	13.9	2.9	2.6
Day	18	28	28	17	21	3+	19	22	10	4	20	6
Std	5.3	4.8	4.2	3.5	3.0	2.0	3.3	3.0	3.6	4.7	4.1	3.0



# **5    Rainfall monitoring 2024**

## 5.1 Precipitation monitoring network

Rainfall monitoring is of particular importance for any analysis of the water system, for operational water management and control, as well as for climate studies. Traditionally, rainfall is measured using rain gauges (pluviometers) that are read manually and automatic rain gauges (pluviometers) that transmit data in real time to the central server (database) using wireless GPRS communication. This is a proven technology that functions well for rainfall monitoring in monitoring areas.

The Hydrometeorological Institute of Kosovo operates a rainfall monitoring network which currently consists of a total of 18 pluviometric stations (rain gauges) distributed across the entire territory of the Republic of Kosovo. Of these stations, 9 are integrated within meteorological stations, see Map 1.1, and measure rainfall automatically by recording both the amount and intensity of precipitation, while the other 9 stations are manual rain gauges, see Map 5.1.

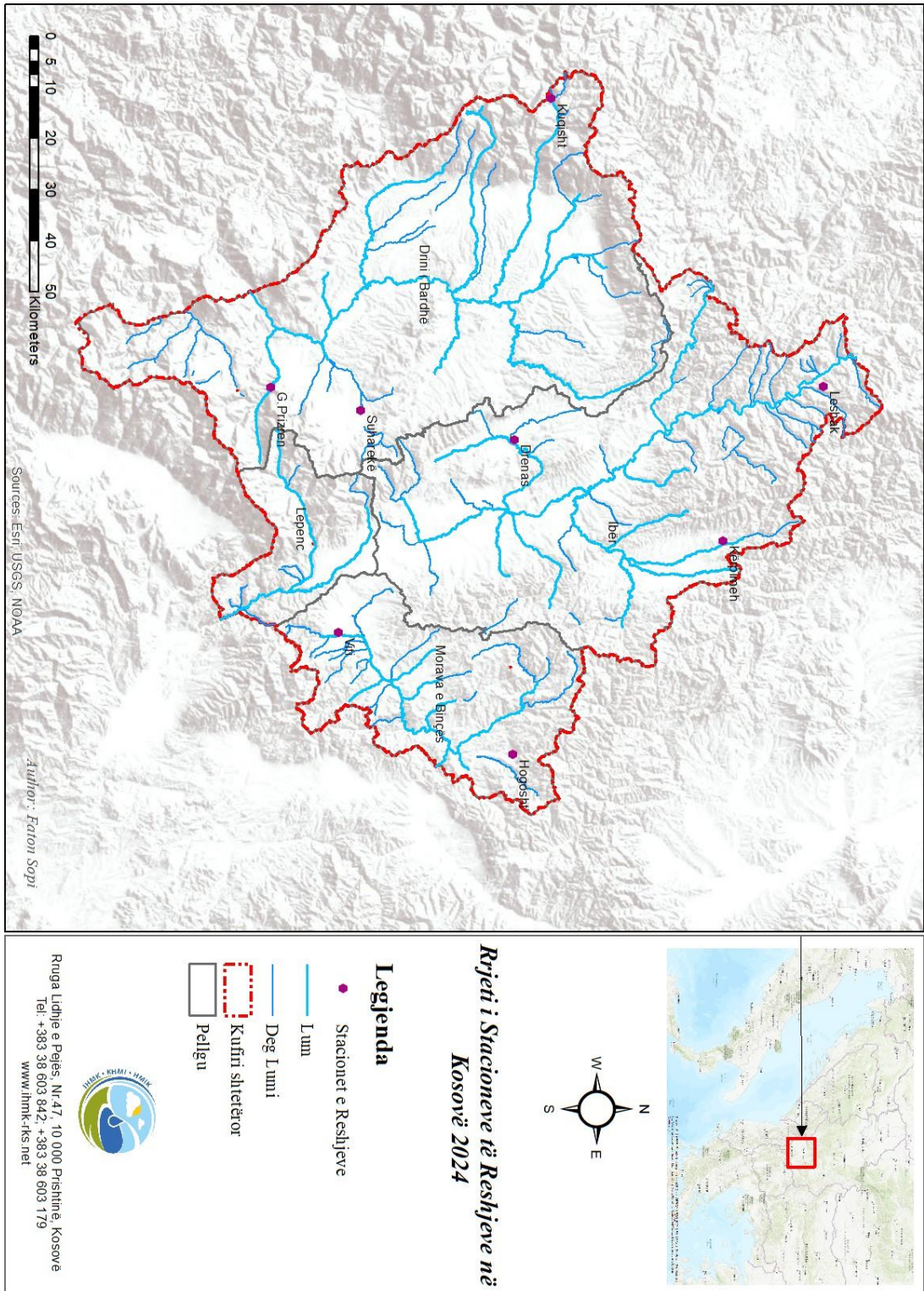


Figure 5.1: The network of precipitation stations in Kosovë

## 5.2 Automatic station Drenas

Rainfall (mm): 2024  
Longitude st.: 20° 53' 50.07"

Altitude st.: 580 m lmd  
Latitude st.: 42° 37' 29.37"

Day	I	II	III	IV	V	VI	VII	VIII	IX	X	XI	XII
1	0.0	0.0	0.0	0.0	0.0	0.0	0.1	0.0	0.0	0.0	0.0	3.6
2	3.5	0.0	0.0	0.0	4.7	0.0	28.4	1.9	0.0	0.0	0.0	0.1
3	0.0	0.0	0.0	0.0	3.9	0.0	0.2	0.3	0.0	0.0	0.0	0.0
4	0.3	0.0	0.0	0.0	6.9	0.0	0.0	0.0	0.0	29.2	0.1	0.0
5	0.0	0.0	0.0	0.0	0.0	0.1	0.0	0.0	0.1	7.9	0.0	3.1
6	0.0	0.0	0.9	0.0	0.0	0.0	0.0	0.0	0.3	3.0	0.0	2.3
7	0.1	0.0	0.0	0.0	0.0	0.0	0.0	0.0	0.0	0.1	0.0	4.5
8	1.6	0.0	1.8	0.0	0.0	0.0	0.0	0.6	0.0	0.1	0.0	3.0
9	0.0	0.0	0.0	0.0	0.0	0.0	0.0	0.0	3.9	0.1	0.0	0.7
10	0.0	0.0	0.0	0.0	0.0	0.0	0.0	0.0	24.3	0.1	0.0	0.0
11	0.0	0.2	13.2	0.0	0.0	0.0	0.0	0.0	0.5	4.3	1.2	0.0
12	0.0	0.0	0.0	0.0	0.0	0.0	0.0	0.0	0.1	1.8	0.0	0.0
13	0.0	0.0	0.0	0.0	0.0	9.3	0.0	0.0	4.2	0.0	0.0	0.0
14	0.0	0.0	0.0	0.0	1.2	9.0	0.0	0.0	0.9	0.0	4.6	0.0
15	0.0	0.0	0.0	0.0	0.1	0.0	0.0	0.0	15.0	0.0	0.0	5.0
16	1.0	0.0	0.1	0.0	3.1	0.0	0.0	0.0	0.7	0.0	0.0	0.0
17	0.0	0.0	8.8	21.4	0.0	0.0	0.0	0.0	0.0	0.0	0.0	0.0
18	6.4	0.0	1.2	0.1	0.0	0.0	0.0	4.0	5.4	0.0	0.0	0.0
19	7.7	0.0	3.7	0.1	2.1	0.0	0.0	0.1	0.6	0.0	0.2	0.1
20	1.9	0.0	0.0	0.1	14.2	0.0	0.0	1.9	0.0	0.0	32.3	6.1
21	0.0	0.0	0.0	5.2	0.6	0.0	0.0	0.7	0.0	0.0	3.8	0.9
22	0.0	0.0	0.0	0.1	0.1	0.0	0.0	0.0	0.0	0.0	30.8	0.0
23	0.0	0.0	0.0	14.8	2.4	8.6	0.0	0.0	0.0	0.0	4.1	2.9
24	0.0	0.0	32.4	0.1	1.2	0.4	0.0	0.0	14.2	0.0	1.0	1.3
25	0.0	0.0	0.0	3.9	0.0	0.1	0.3	0.0	0.0	0.0	0.0	2.6
26	0.0	0.0	0.4	0.0	0.0	5.8	0.0	0.0	0.0	0.0	0.0	0.0
27	0.0	0.0	1.5	0.0	0.0	0.0	0.0	0.0	0.0	0.0	0.0	0.0
28	0.0	0.0	7.1	0.0	0.0	0.0	0.0	0.0	0.1	0.0	0.0	0.0
29	0.0	0.0	0.0	0.0	0.8	0.0	0.0	3.0	27.8	0.0	20.0	0.0
30	0.0		0.0	0.0	0.0	0.0	0.0	0.0	0.0	0.0	17.0	0.0
31	0.0		0.0		0.0		0.0	0.0		0.0		0.0
Σ (552.9)	22.5	0.2	71.2	45.9	41.5	33.5	28.9	12.5	98.0	46.8	115.3	36.6
Min	0.0	0.0	0.0	0.0	0.0	0.0	0.0	0.0	0.0	0.0	0.0	0.0
Max	7.7	0.2	32.4	21.4	14.2	9.3	28.4	4.0	27.8	29.2	32.3	6.1
Day (113 d)	8	1	11	9	13	7	4	8	15	10	11	16

## 5.3 Ferizaj

Rainfall (mm): 2024  
Longitude st.: 21° 08' 13.31"

Altitude st.: 578 m lmd  
Latitude st.: 42° 22' 32.45"

Day	I	II	III	IV	V	VI	VII	VIII	IX	X	XI	XII
1	0.0	0.0	0.0	0.0	0.0	0.0	0.0	0.0	0.0	0.0	0.0	15.2
2	0.0	0.0	4.2	0.0	0.2	0.0	0.0	0.0	0.0	0.0	0.0	6.1
3	7.2	0.0	2.6	0.0	3.6	0.0	8.5	0.0	0.0	0.0	0.0	0.0
4	0.0	0.0	0.0	0.0	0.0	0.0	0.8	1.2	0.0	0.2	0.0	0.0
5	3.8	0.0	0.0	0.0	15.4	0.0	0.0	0.0	0.0	24.2	0.0	0.0
6	0.0	0.0	2.6	0.0	1.4	0.0	0.0	0.0	0.0	3.2	0.0	10.2
7	0.0	0.0	0.0	0.0	0.0	0.0	0.0	0.0	0.0	4.2	0.0	15.3
8	4.4	0.0	0.3	0.0	0.0	0.0	0.0	0.0	0.0	0.0	0.0	8.8
9	3.7	0.0	0.0	0.0	1.7	0.0	0.0	0.0	0.0	0.2	0.0	1.8
10	0.2	0.0	0.0	0.0	3.5	0.0	0.0	0.0	6.6	0.6	0.0	0.0
11	0.0	0.0	0.0	0.0	1.4	0.0	0.0	0.0	40.1	0.0	0.0	0.0
12	0.0	1.6	11.2	0.0	0.0	0.0	0.0	0.0	0.0	13.6	0.0	0.0
13	0.0	0.3	0.0	0.0	0.0	0.0	0.0	0.0	0.2	0.6	0.0	0.0
14	0.0	0.9	0.0	0.0	0.0	0.0	0.0	0.0	4.5	0.0	0.3	6.2
15	0.0	0.6	0.5	0.0	0.0	0.0	0.0	0.0	0.0	0.0	2.6	3.4
16	0.0	0.0	0.0	0.0	1.2	0.0	0.0	8.5	18.6	0.0	0.0	5.6
17	0.0	0.0	0.0	1.6	3.0	0.0	0.0	0.0	0.0	0.0	0.0	0.0
18	0.0	0.0	2.9	12.8	0.0	0.0	0.0	0.0	0.0	0.0	0.0	0.0
19	28.6	0.0	0.0	5.4	0.0	0.0	0.0	0.0	0.0	0.0	0.0	0.0
20	9.7	0.0	6.2	0.0	2.2	0.0	0.0	0.0	0.0	0.0	0.0	0.0
21	0.0	0.0	0.0	0.0	2.9	0.0	0.0	13.4	0.0	0.0	24.5	8.2
22	1.2	0.0	0.0	5.0	6.6	0.0	0.0	0.0	0.0	0.0	0.0	7.9
23	0.0	0.0	0.0	0.0	5.4	0.0	0.8	0.0	0.0	0.0	12.8	0.0
24	0.0	0.0	0.0	13.9	0.0	2.4	0.0	0.0	0.0	0.0	0.0	1.6
25	0.0	0.0	16.5	0.0	0.0	0.0	0.4	0.0	4.2	0.0	0.0	7.6
26	0.0	0.0	10.2	6.1	0.0	0.0	0.0	0.0	0.0	0.0	0.0	12.6
27	0.0	0.0	2.5	0.0	0.0	60.2	0.0	0.0	0.0	0.0	0.0	8.4
28	0.0	0.0	5.4	0.0	0.0	5.6	0.0	0.0	0.0	0.0	0.0	0.0
29	0.0	0.0	5.6	0.0	9.2	0.8	0.0	0.0	0.0	0.0	0.0	0.0
30	0.0		0.0	0.0	0.0	0.0	0.0	1.0	19.2	0.0	20.6	0.0
31	0.0		0.0		0.0		0.0	0.3		0.0		0.0
Σ (659.2)	58.8	3.4	70.7	44.8	57.7	69.0	10.5	24.4	93.4	46.8	60.8	118.9
Min	0.0	0.0	0.0	0.0	0.0	0.0	0.0	0.0	0.0	0.0	0.0	0.0
Max	28.6	1.6	16.5	13.9	15.4	60.2	8.5	13.4	40.1	24.2	24.5	15.3
Day (93 d)	8	4	13	6	14	4	4	5	7	8	5	15

## 5.4 Ferizaj - Evaporation

Evaporation (mm): 2024  
Longitude st.: 21° 08' 13.31"

Altitude st.: 578 m lmd  
Latitude st.: 42° 22' 32.45"

Day	I	II	III	IV	V	VI	VII	VIII	IX	X	XI	XII
1	0.0	0.0	0.0	0.0	0.0	2.6	3.6	7.7	4.1	0.0	0.0	0.0
2	0.0	0.0	0.0	0.0	0.0	4.0	2.8	7.8	4.6	0.0	0.0	0.0
3	0.0	0.0	0.0	0.0	0.0	3.0	2.8	7.7	4.1	0.0	0.0	0.0
4	0.0	0.0	0.0	0.0	0.0	4.0	3.4	6.6	4.0	0.0	0.0	0.0
5	0.0	0.0	0.0	0.0	0.0	5.0	3.5	7.4	4.4	0.0	0.0	0.0
6	0.0	0.0	0.0	0.0	0.0	5.2	3.4	7.2	3.9	0.0	0.0	0.0
7	0.0	0.0	0.0	0.0	0.0	5.0	3.8	7.0	3.8	0.0	0.0	0.0
8	0.0	0.0	0.0	0.0	0.0	4.6	3.9	7.8	3.7	0.0	0.0	0.0
9	0.0	0.0	0.0	0.0	0.0	4.8	6.6	8.0	3.2	0.0	0.0	0.0
10	0.0	0.0	0.0	0.0	0.0	4.2	6.8	8.4	2.9	0.0	0.0	0.0
11	0.0	0.0	0.0	0.0	0.0	4.4	6.9	8.8	2.0	0.0	0.0	0.0
12	0.0	0.0	0.0	0.0	0.0	4.0	6.8	9.8	1.9	0.0	0.0	0.0
13	0.0	0.0	0.0	0.0	0.0	4.8	7.0	8.0	3.2	0.0	0.0	0.0
14	0.0	0.0	0.0	0.0	0.0	4.6	8.4	8.1	1.8	0.0	0.0	0.0
15	0.0	0.0	0.0	0.0	0.0	3.6	8.6	8.9	1.9	0.0	0.0	0.0
16	0.0	0.0	0.0	0.0	0.0	3.8	8.2	9.1	1.6	0.0	0.0	0.0
17	0.0	0.0	0.0	0.0	0.0	4.0	9.2	5.2	2.4	0.0	0.0	0.0
18	0.0	0.0	0.0	0.0	0.0	4.8	7.2	5.3	1.7	0.0	0.0	0.0
19	0.0	0.0	0.0	0.0	0.0	5.0	7.1	5.0	2.0	0.0	0.0	0.0
20	0.0	0.0	0.0	0.0	0.0	4.8	6.9	5.0	1.9	0.0	0.0	0.0
21	0.0	0.0	0.0	0.0	0.0	4.6	6.6	4.4	1.8	0.0	0.0	0.0
22	0.0	0.0	0.0	0.0	0.0	4.2	7.5	4.8	3.9	0.0	0.0	0.0
23	0.0	0.0	0.0	0.0	0.0	4.0	7.3	4.9	3.8	0.0	0.0	0.0
24	0.0	0.0	0.0	0.0	0.0	3.6	6.8	5.2	3.8	0.0	0.0	0.0
25	0.0	0.0	0.0	0.0	0.0	4.2	7.4	5.4	1.4	0.0	0.0	0.0
26	0.0	0.0	0.0	0.0	0.0	4.1	6.8	5.6	1.7	0.0	0.0	0.0
27	0.0	0.0	0.0	0.0	0.0	3.6	6.9	5.2	1.9	0.0	0.0	0.0
28	0.0	0.0	0.0	0.0	0.0	3.7	7.0	5.4	1.8	0.0	0.0	0.0
29	0.0	0.0	0.0	0.0	0.0	3.6	7.1	5.2	1.2	0.0	0.0	0.0
30	0.0		0.0	0.0	0.0	3.8	6.8	4.8	1.7	0.0	0.0	0.0
31	0.0		0.0		0.0		6.7	4.9		0.0		0.0
Σ (606.1)	0.0	0.0	0.0	0.0	0.0	125.6	193.8	204.6	82.1	0.0	0.0	0.0

## 5.5 Automatic station Kuqisht

Rainfall (mm): 2024  
Longitude st.: 20° 04' 55.64"

Altitude st.: 1410 m lmd  
Latitude st.: 42° 41' 04.73"

Day	I	II	III	IV	V	VI	VII	VIII	IX	X	XI	XII
1	3.7	0.6	6.0	0.1	1.0	0.0	0.0	0.0	0.0	0.8	0.0	0.1
2	6.8	0.0	0.1	3.2	6.6	0.0	4.7	0.0	0.0	0.3	0.0	0.2
3	0.0	1.5	0.0	0.0	9.8	0.0	0.0	5.1	0.0	0.3	0.0	0.1
4	10.6	0.0	2.9	0.0	7.8	0.0	0.0	0.0	0.3	0.6	0.0	0.1
5	0.1	0.0	3.2	0.0	0.1	0.0	0.0	0.0	0.2	20.8	0.0	0.6
6	1.4	0.0	6.5	0.0	0.0	0.0	0.0	0.0	0.1	8.1	0.0	0.2
7	1.9	0.0	1.7	0.0	0.0	0.0	0.0	0.0	0.0	0.0	0.0	0.9
8	1.6	0.0	0.0	0.0	0.1	0.2	0.0	17.2	0.0	0.0	0.0	0.1
9	0.0	0.0	1.1	0.0	10.0	0.1	0.0	0.0	7.0	2.0	0.0	0.7
10	0.0	0.6	1.0	0.0	0.1	0.1	0.0	0.0	0.1	0.1	0.0	1.4
11	0.0	23.2	12.3	0.0	0.1	0.1	0.0	0.0	0.0	2.8	0.0	1.6
12	0.0	0.3	20.0	0.0	3.4	0.0	0.0	0.0	0.0	0.0	0.0	0.6
13	0.0	0.3	0.3	0.0	0.9	0.0	0.0	0.0	7.5	0.0	0.0	0.0
14	0.0	1.0	0.2	0.0	3.5	0.0	0.4	0.0	36.4	0.0	0.0	9.9
15	5.5	0.2	0.0	0.0	0.5	0.0	0.0	0.0	39.4	0.0	0.3	5.9
16	1.2	0.0	3.9	5.4	4.1	0.0	0.0	0.0	11.7	0.0	0.1	7.7
17	2.6	0.0	2.8	23.8	0.1	0.0	0.0	5.3	2.3	0.0	2.9	11.0
18	22.4	0.0	2.2	0.8	1.1	0.0	0.0	33.8	8.3	0.1	0.7	1.1
19	4.6	0.0	1.9	1.2	31.6	0.0	12.9	7.5	5.9	0.1	9.0	0.2
20	0.0	0.0	0.0	0.0	0.7	0.0	0.0	1.5	2.8	0.0	35.6	11.2
21	0.0	0.1	0.0	0.7	0.3	0.0	0.0	1.6	0.0	0.0	0.1	0.0
22	0.1	0.0	0.0	10.4	6.2	0.0	0.0	0.2	0.0	0.0	74.8	0.0
23	0.3	0.1	0.0	26.9	0.7	0.0	0.7	0.0	0.0	0.0	0.1	0.0
24	1.9	8.2	13.1	0.2	0.0	0.0	8.4	0.0	0.4	0.0	0.3	0.0
25	7.0	4.4	14.7	2.8	14.9	0.0	0.0	0.0	0.1	0.0	2.8	0.0
26	0.1	0.0	5.6	0.0	2.3	0.1	0.0	4.5	0.1	0.0	0.1	0.1
27	2.0	0.0	11.9	0.0	0.8	10.9	0.0	0.0	0.1	0.0	0.0	0.1
28	0.0	0.1	8.0	0.0	0.2	0.5	0.0	0.1	0.0	0.0	0.0	0.1
29	0.0	4.7	0.0	0.0	0.1	0.0	0.0	0.6	2.1	0.0	6.2	0.1
30	0.0		0.0	0.0	0.1	0.0	0.0	0.1	5.2	0.0	0.0	0.8
31	0.5		0.0		0.0		0.0	0.5		0.0		1.3
Σ (895.0)	74.2	45.2	119.4	75.7	107.2	12.3	27.5	78.1	130.1	36.3	133.0	56.1
Min	0.0	0.0	0.0	0.0	0.0	0.0	0.0	0.0	0.0	0.0	0.0	0.0
Max	22.4	23.2	20.0	26.9	31.6	10.9	12.9	33.8	39.4	20.8	74.8	11.2
Day (189 d)	19	14	22	11	28	7	5	13	19	11	14	26

## 5.6 Automatic station Istog

Rainfall (mm): 2024  
Longitude st.: 20° 29' 24.50"

Altitude st.: 457 m lmd  
Latitude st.: 42° 46' 43.40"

Day	I	II	III	IV	V	VI	VII	VIII	IX	X	XI	XII
1	0.2	0.0	1.1	0.0	0.0	0.0	0.0	0.0	0.0	0.0	0.0	2.0
2	2.8	0.0	0.0	0.3	2.6	0.0	18.8	0.0	0.0	0.0	0.0	0.5
3	0.0	0.0	0.0	0.0	11.7	0.0	0.8	1.5	0.0	3.8	0.0	0.0
4	2.3	0.0	0.0	0.0	1.0	0.0	0.0	0.0	0.0	31.7	0.0	0.0
5	0.0	0.0	0.0	0.0	0.0	0.9	0.0	0.0	0.1	0.1	0.0	11.7
6	0.0	0.0	2.1	0.0	0.0	0.0	0.0	0.0	0.8	11.5	0.0	1.3
7	0.3	0.0	10.6	0.0	0.0	0.0	0.0	0.0	0.0	0.1	0.0	2.1
8	12.8	0.0	0.0	0.0	0.0	1.7	0.0	3.9	0.0	0.0	0.0	6.3
9	0.0	0.0	0.0	0.0	3.8	0.0	0.0	0.0	2.9	0.0	0.0	2.5
10	0.0	0.0	0.0	0.0	0.0	0.0	0.0	0.0	18.1	0.0	0.0	1.0
11	0.0	2.4	15.6	0.0	0.0	0.0	0.0	0.0	0.3	13.1	0.0	0.0
12	0.0	0.2	0.0	0.0	0.0	0.0	0.0	0.0	0.1	0.0	0.0	0.0
13	0.0	0.0	0.0	0.0	0.0	8.3	0.0	0.0	7.4	0.0	0.0	0.0
14	0.0	0.0	0.0	0.0	3.1	1.2	0.0	0.0	4.0	0.0	3.8	0.0
15	0.0	0.0	0.0	0.0	0.4	0.0	0.0	0.0	3.4	0.0	0.0	0.0
16	0.1	0.0	0.0	0.1	2.7	0.0	0.0	0.0	0.0	0.0	0.0	0.0
17	0.0	0.0	0.1	15.8	0.1	0.0	0.0	0.0	0.0	0.0	0.0	0.0
18	7.8	0.0	0.6	0.9	0.1	0.0	0.0	22.9	8.5	0.0	0.0	0.0
19	3.0	0.0	1.1	0.3	16.1	0.0	0.0	0.2	0.1	0.0	0.2	0.0
20	0.2	0.0	0.0	0.1	1.5	0.0	0.0	0.1	0.5	0.0	14.3	8.1
21	0.0	0.0	0.0	10.3	0.1	0.0	0.0	0.4	0.0	0.0	3.8	0.7
22	0.0	0.0	0.0	0.1	0.1	0.0	0.0	0.0	0.0	0.0	30.4	0.0
23	0.0	0.0	0.0	26.4	0.0	11.1	1.6	0.0	0.0	0.0	0.0	19.9
24	0.0	0.0	26.8	0.1	0.0	3.1	15.8	0.0	17.9	0.0	0.0	0.0
25	0.2	0.1	0.1	1.4	0.0	0.1	0.0	0.0	0.3	0.0	0.0	0.0
26	0.0	0.0	0.1	0.0	0.0	10.1	0.0	0.0	0.0	0.0	0.0	0.0
27	0.0	0.0	0.5	0.0	0.0	2.6	0.0	0.0	0.0	0.0	0.0	0.0
28	0.0	0.0	5.5	0.0	1.0	0.0	0.0	0.0	0.1	0.0	0.0	0.0
29	0.0	0.1	0.0	0.0	0.1	0.0	0.0	0.0	6.2	0.0	10.5	0.0
30	0.3		0.0	0.0	0.1	0.0	0.0	0.0	0.0	0.0	11.7	0.0
31	0.0		0.0		0.0		0.0	0.0		0.0		0.0
<b>Σ (566.3)</b>	30.0	2.8	64.2	56.0	44.9	39.4	37.3	29.2	70.7	60.4	75.1	56.3
Min	0.0	0.0	0.0	0.0	0.0	0.0	0.0	0.0	0.0	0.0	0.0	0.0
Max	12.8	2.4	26.8	26.4	16.1	11.1	18.8	22.9	18.1	31.7	30.4	19.9
Day (115 d)	11	4	12	12	16	9	4	6	16	6	7	12

## 5.7 Automatic station Junik

Rainfall (mm): 2024  
Longitude st.: 20° 16' 03.39"

Altitude st.: 618 m lmd  
Latitude st.: 42° 29' 02.88"

Day	I	II	III	IV	V	VI	VII	VIII	IX	X	XI	XII
1	0.4	0.0	2.8	0.0	2.3	0.1	0.0	0.0	0.0	0.0	0.0	19.1
2	3.0	0.0	5.9	0.0	4.7	1.1	6.6	0.4	0.0	0.0	0.0	0.8
3	0.0	0.0	0.0	0.0	3.0	0.0	0.0	4.2	0.0	13.0	0.0	0.0
4	3.3	0.0	0.3	0.0	4.7	0.0	0.0	0.0	0.0	44.4	0.0	0.0
5	0.0	0.0	1.9	0.0	0.0	0.0	0.0	0.0	0.0	0.1	0.0	15.1
6	0.2	0.0	1.8	0.0	0.0	0.0	0.0	0.0	0.6	2.4	0.8	18.6
7	2.0	0.0	1.2	0.0	0.0	0.0	0.0	0.0	0.0	0.0	0.0	6.1
8	7.3	0.0	1.6	0.0	0.0	0.0	0.0	1.2	0.0	0.0	0.0	10.1
9	0.0	0.0	6.2	0.0	31.0	0.0	0.0	0.0	4.2	0.2	0.0	13.7
10	1.0	0.1	2.1	0.0	0.0	0.0	0.0	0.0	3.2	0.1	0.0	1.7
11	0.1	16.0	15.9	0.0	0.0	0.0	0.0	0.0	0.0	2.9	0.0	0.5
12	0.1	1.1	6.1	0.0	1.1	0.0	0.0	0.0	0.0	2.1	0.0	0.0
13	0.2	0.3	0.0	0.0	0.0	0.8	0.0	0.0	2.5	0.0	0.6	0.0
14	1.0	0.0	0.0	0.0	0.0	12.4	0.0	0.0	4.2	0.0	10.1	10.5
15	8.6	0.0	0.0	0.0	0.3	0.0	0.0	0.0	3.4	0.0	0.2	6.4
16	1.2	0.0	3.3	0.0	3.8	0.0	0.0	0.0	0.0	0.0	0.0	0.0
17	6.1	0.0	2.3	0.0	0.0	0.0	0.0	0.0	0.5	0.0	0.0	0.0
18	15.7	0.0	0.2	0.0	0.0	0.0	0.0	0.1	4.5	0.0	0.0	0.0
19	5.9	0.0	7.1	0.0	1.8	0.0	0.0	2.4	3.1	0.0	7.7	0.0
20	0.0	0.0	0.0	0.0	0.0	0.0	0.0	0.0	0.0	0.0	58.5	21.0
21	4.5	0.0	0.0	0.0	0.0	0.0	0.0	0.0	0.0	0.0	11.4	5.5
22	0.2	0.0	0.0	0.0	1.1	0.0	0.0	0.0	0.0	0.0	82.1	0.1
23	0.0	3.4	0.1	37.6	0.1	0.0	0.1	0.0	0.0	0.0	0.4	4.3
24	4.4	27.9	23.5	0.1	4.4	0.0	5.9	0.0	25.3	0.0	0.0	0.2
25	2.9	1.2	7.4	2.0	0.1	0.0	0.0	0.0	2.5	0.0	0.0	8.8
26	3.3	0.1	0.4	0.0	17.0	2.5	0.0	0.0	0.0	0.0	0.0	16.7
27	0.4	0.0	2.3	0.0	0.0	5.2	0.0	0.0	0.0	0.0	0.0	2.3
28	0.0	0.1	0.0	0.0	2.8	0.0	0.0	0.0	0.1	0.0	0.1	1.9
29	0.0	0.3	0.0	0.0	0.0	0.0	0.0	0.1	7.0	0.0	25.3	0.7
30	0.0		0.0	0.0	0.0	0.0	0.0	0.4	0.0	0.0	22.5	0.0
31	0.0		0.0		0.2		0.0	0.0		0.0		0.0
Σ (887.6)	71.8	50.4	92.4	39.9	78.8	22.3	12.6	8.8	61.2	65.4	219.8	164.2
Min	0.0	0.0	0.0	0.0	0.0	0.0	0.0	0.0	0.0	0.0	0.0	0.0
Max	15.7	27.9	23.5	37.6	31.0	12.4	6.6	4.2	25.3	44.4	82.1	21.0
Day (145 d)	22	10	20	3	19	6	3	7	14	8	12	21

## 5.8 Kamenicë / Hogosht

Rainfall (mm): 2024  
Longitude st.: 21° 39' 10.36"

Altitude st.: 521 m lmd  
Latitude st.: 42° 37' 07.38"

Day	I	II	III	IV	V	VI	VII	VIII	IX	X	XI	XII
1	0.9	0.0	0.0	0.0	0.0	0.0	0.0	0.0	0.0	0.0	0.0	0.0
2	0.0	0.0	0.7	0.0	6.7	1.2	0.0	0.0	0.0	0.0	0.0	6.4
3	7.5	1.7	1.4	0.6	5.8	0.0	16.5	0.0	0.0	16.7	0.0	3.8
4	12.8	0.0	0.9	0.0	34.9	0.0	0.0	0.0	0.0	1.2	0.0	0.0
5	0.0	0.0	4.8	0.0	41.2	0.0	0.0	0.0	0.0	18.3	0.0	4.9
6	1.6	0.0	11.7	0.0	0.0	0.0	0.0	0.0	0.0	0.0	2.3	1.8
7	0.0	6.3	1.3	1.2	0.0	0.0	0.0	0.0	0.0	0.0	0.0	5.8
8	0.0	0.0	0.7	0.6	7.4	0.0	0.0	0.0	0.0	6.6	3.5	0.0
9	8.7	0.0	8.7	0.0	9.6	0.0	0.0	0.0	0.0	3.2	0.0	0.0
10	5.8	0.0	0.8	0.0	0.8	0.0	0.0	0.0	22.9	0.0	0.0	6.3
11	19.2	2.4	0.6	0.0	0.0	0.0	0.0	0.0	31.2	0.0	0.0	3.4
12	0.0	1.2	0.0	0.0	0.0	0.6	0.0	0.0	0.0	0.0	0.0	1.7
13	7.8	0.0	3.2	0.0	6.0	0.0	0.0	0.0	0.0	0.0	1.8	0.0
14	4.0	0.0	1.8	0.0	13.3	4.3	0.0	0.0	0.0	0.0	4.2	2.6
15	8.9	0.0	0.5	0.0	6.8	0.0	0.0	0.0	0.0	0.0	0.0	8.7
16	0.0	0.7	0.0	0.0	4.7	0.0	0.0	0.0	5.8	0.0	1.6	0.0
17	16.7	0.4	0.0	0.0	1.3	0.0	0.0	2.6	1.3	0.0	0.0	0.0
18	8.4	0.0	6.4	3.2	0.0	0.0	0.0	0.0	0.0	0.0	0.0	1.4
19	0.0	0.0	2.7	1.4	0.5	0.0	0.0	0.0	4.9	0.0	0.0	0.0
20	0.0	0.0	3.6	0.0	26.8	0.0	0.0	0.0	0.0	0.0	2.4	0.0
21	13.9	0.0	0.0	0.0	18.7	0.0	0.0	6.8	0.0	0.0	0.0	0.0
22	0.6	0.0	10.8	0.0	1.2	0.0	0.0	0.0	0.0	0.0	0.0	0.8
23	0.0	0.0	4.2	0.0	3.6	0.0	0.0	0.0	0.0	2.1	0.0	3.2
24	0.0	0.0	0.0	0.0	0.0	0.0	0.0	0.0	10.9	0.8	2.2	0.0
25	18.6	0.0	1.7	0.0	11.0	47.2	0.0	0.0	4.3	0.0	0.0	0.8
26	0.0	0.6	0.0	1.1	0.2	9.7	0.0	0.0	0.0	0.0	0.0	1.2
27	0.0	0.0	0.0	0.8	0.0	8.3	0.0	0.0	0.0	0.0	1.7	0.0
28	0.0	0.7	0.0	0.0	0.0	24.0	0.0	28.7	12.4	0.0	0.0	0.0
29	0.0	0.0	0.0	0.0	0.0	0.0	0.0	0.0	6.2	0.0	0.0	0.0
30	0.0		0.0	0.0	1.8	0.0	0.0	0.0	0.0	0.0	1.3	0.0
31	0.0		0.0		1.3		0.0	0.0		0.0		0.0
Σ (800.9)	135.4	14.0	66.5	8.9	203.6	95.3	16.5	38.1	99.9	48.9	21.0	52.8
Min	0.0	0.0	0.0	0.0	0.0	0.0	0.0	0.0	0.0	0.0	0.0	0.0
Max	19.2	6.3	11.7	3.2	41.2	47.2	16.5	28.7	31.2	18.3	4.2	8.7
Day (121 d)	15	8	19	7	21	7	1	3	9	7	9	15

## 5.9 Automatic station Kamenicë

Rainfall (mm): 2024  
Longitude st.: 21° 34' 14.12"

Altitude st.: 474 m lmd  
Latitude st.: 42° 35' 18.18"

Day	I	II	III	IV	V	VI	VII	VIII	IX	X	XI	XII
1	0.4	0.0	4.0	0.0	0.0	0.0	0.0	0.0	0.0	0.0	0.0	5.3
2	5.8	0.0	3.7	0.0	0.1	0.0	17.3	0.0	0.0	0.0	0.0	0.0
3	0.3	0.0	0.0	0.0	2.5	1.5	0.2	1.7	0.0	0.0	0.0	0.0
4	3.6	0.0	0.0	0.0	5.5	0.0	0.0	0.0	5.3	20.5	0.0	0.0
5	0.1	0.0	0.0	0.0	0.1	0.0	0.0	0.0	0.0	4.0	0.0	5.5
6	0.1	0.0	0.8	0.0	0.0	0.0	0.0	0.0	0.0	1.2	0.1	4.9
7	0.9	0.0	0.8	0.0	0.0	0.0	0.0	0.0	0.0	0.0	0.0	7.7
8	0.7	0.0	0.0	0.0	9.5	0.0	0.0	0.0	0.0	0.0	0.0	1.5
9	0.0	0.0	0.2	0.0	0.4	0.0	0.0	0.0	6.6	0.3	0.0	0.1
10	0.0	0.0	0.0	0.0	0.0	0.0	0.0	0.0	33.3	0.1	0.0	0.1
11	0.1	5.0	16.7	0.0	0.0	0.0	0.0	0.0	2.6	6.6	0.0	0.0
12	0.0	0.9	1.6	0.0	3.3	0.0	0.0	0.0	0.1	0.4	0.0	0.0
13	0.0	1.1	1.3	0.0	0.1	1.0	0.0	0.0	1.1	0.0	0.0	0.0
14	0.0	0.2	0.2	0.0	12.0	10.9	0.0	0.0	1.2	0.0	4.1	0.5
15	0.1	0.0	0.0	0.0	0.5	0.0	0.0	7.3	11.1	0.0	0.0	1.7
16	0.8	0.0	0.0	3.4	2.0	0.0	0.0	0.0	0.6	0.0	0.0	0.0
17	0.1	0.0	1.1	17.9	0.0	0.0	0.0	0.0	0.0	0.0	0.0	0.0
18	11.7	0.0	0.1	1.6	0.1	0.0	0.0	8.3	4.9	0.0	0.0	0.0
19	0.1	0.0	3.7	0.0	0.3	0.0	0.0	0.1	0.1	0.0	0.2	0.0
20	0.0	0.0	0.0	0.0	28.2	0.2	0.1	2.9	2.2	0.0	10.2	10.0
21	0.2	0.0	0.0	5.4	1.5	0.0	0.0	8.7	0.0	0.0	4.0	0.9
22	1.2	0.0	0.0	0.1	1.5	0.0	0.0	0.0	0.0	0.0	26.6	0.0
23	1.5	0.0	0.0	15.5	7.0	0.7	0.0	0.0	0.0	0.0	0.8	6.4
24	0.1	0.0	16.4	0.1	0.0	5.3	0.0	0.0	2.3	0.0	0.0	0.8
25	0.0	0.0	2.3	1.0	0.0	0.1	0.0	0.0	0.0	0.0	0.0	3.2
26	0.1	0.0	2.9	0.0	0.7	11.4	0.0	0.0	0.0	0.0	0.0	0.0
27	0.4	0.0	1.4	0.0	0.1	28.4	0.0	0.0	0.0	0.0	0.0	0.0
28	0.1	0.1	4.9	0.0	4.2	0.0	0.0	0.0	0.1	0.0	0.0	0.0
29	0.0	0.1	0.0	0.0	0.3	0.0	0.0	0.5	10.9	0.0	13.5	0.0
30	0.0		0.0	0.0	2.6	0.0	0.0	0.5	0.0	0.0	6.7	0.0
31	0.0		0.0		0.1		0.0	0.0		0.0		0.0
Σ (564.6)	28.4	7.4	62.1	45.2	82.6	60.0	17.7	30.1	82.3	33.3	66.4	49.1
Min	0.0	0.0	0.0	0.0	0.0	0.0	0.0	0.0	0.0	0.0	0.0	0.0
Max	11.7	5.0	16.7	17.9	28.2	28.4	17.3	8.7	33.3	20.5	26.6	10.0
Day (142 d)	22	6	17	8	23	9	3	8	15	7	9	15

## 5.10 Leposaviç / Leshak

Rainfall (mm): 2024  
Longitude st.: 20° 44' 44.22"

Altitude st.: 455 m lmd  
Latitude st.: 43° 10' 00.02"

Day	I	II	III	IV	V	VI	VII	VIII	IX	X	XI	XII
1	8.4	0.0	0.0	0.6	1.6	0.0	0.0	0.0	0.0	0.0	0.0	0.0
2	0.2	0.0	0.0	1.4	7.2	0.0	9.5	5.4	0.0	0.0	0.0	0.3
3	1.8	0.0	0.0	0.0	24.3	0.0	0.0	10.3	0.0	0.0	0.0	0.0
4	3.2	0.0	0.0	0.0	3.5	0.2	0.0	0.0	0.0	9.1	0.0	0.9
5	0.0	0.0	1.7	0.0	0.0	3.2	0.0	0.0	0.0	4.4	0.0	7.5
6	0.7	0.0	1.9	0.0	0.0	0.0	0.0	0.0	0.0	4.6	0.0	10.6
7	0.9	0.0	1.3	0.0	0.6	0.0	0.0	0.0	0.0	0.0	0.0	0.2
8	0.1	0.0	0.2	0.0	0.1	8.3	0.0	0.0	0.0	0.5	0.0	0.9
9	0.0	0.0	0.0	0.0	0.0	0.1	0.0	0.0	12.8	0.0	0.0	0.3
10	0.0	0.0	0.0	0.0	0.0	0.3	0.0	0.0	23.1	0.0	0.0	0.4
11	0.1	2.2	9.8	0.0	0.0	0.0	0.0	0.0	0.1	6.5	0.0	0.2
12	0.0	1.1	5.1	0.0	5.2	0.0	0.0	0.0	1.1	0.0	0.0	0.0
13	0.0	0.8	0.5	0.0	0.8	0.0	0.0	0.0	4.6	0.0	4.1	0.1
14	0.1	0.0	0.0	0.0	4.3	17.1	0.0	0.0	3.8	0.0	2.3	0.4
15	0.0	0.0	0.1	0.0	0.9	0.0	0.0	0.0	0.0	0.0	0.0	0.0
16	0.3	0.0	1.1	0.0	1.3	0.0	0.0	2.4	5.3	0.0	0.0	0.0
17	0.0	0.0	0.2	3.9	0.0	0.0	0.0	0.0	0.9	0.1	0.0	0.0
18	0.0	0.0	7.6	8.9	1.2	0.0	0.0	15.1	3.3	0.0	0.0	0.0
19	6.1	0.0	0.0	0.0	8.2	0.0	0.0	2.7	2.8	0.0	3.4	0.0
20	0.0	0.4	0.0	2.6	0.1	0.0	5.7	0.0	0.0	0.0	21.6	7.2
21	0.0	0.1	0.0	3.3	21.1	0.0	0.0	0.0	0.0	0.0	0.0	0.0
22	0.0	0.0	0.0	0.3	46.8	0.0	0.0	0.0	0.0	0.0	13.5	0.0
23	0.0	0.0	0.0	35.7	0.0	0.0	7.3	0.0	0.0	0.0	0.0	14.0
24	0.3	0.0	5.6	1.2	0.0	0.8	0.1	0.0	4.5	0.0	0.0	3.8
25	0.3	0.0	0.2	1.6	0.0	0.0	0.0	0.0	0.0	0.0	0.0	1.2
26	2.4	0.0	1.5	0.0	2.4	37.8	0.0	0.0	0.0	0.0	0.0	0.0
27	0.4	0.0	5.3	0.0	0.0	1.0	0.0	0.0	0.0	0.0	0.0	0.0
28	0.0	0.0	0.0	0.0	0.0	1.9	0.0	1.4	9.1	0.0	13.4	0.0
29	0.0	0.0	0.0	0.0	0.0	0.0	0.0	0.0	0.9	0.0	5.4	0.0
30	0.0		0.0	0.0	0.6	0.0	0.0	0.0	0.0	0.0	20.3	0.0
31	0.0		0.0		0.2		0.0	0.0		0.0		0.0
Σ (622.0)	25.3	4.6	42.1	59.5	130.4	70.7	22.6	37.3	72.3	25.2	84.0	48.0
Min	0.0	0.0	0.0	0.0	0.0	0.0	0.0	0.0	0.0	0.0	0.0	0.0
Max	8.4	2.2	9.8	35.7	46.8	37.8	9.5	15.1	23.1	9.1	21.6	14.0
Day (126 d)	15	5	15	10	19	10	4	6	13	6	8	15

## 5.11 Malishevë

Rainfall (mm): 2024  
Longitude st.: 20° 45' 47.56"

Altitude st.: 544 m lmd  
Latitude st.: 42° 28' 22.63"

Day	I	II	III	IV	V	VI	VII	VIII	IX	X	XI	XII
1	0.0	0.0	0.0	0.0	0.0	0.0	0.0	0.0	0.0	0.0	0.0	22.0
2	0.0	0.0	0.0	0.0	8.1	0.0	0.0	0.0	0.0	0.0	0.0	0.0
3	0.0	0.0	0.0	0.0	0.0	0.0	23.8	0.0	0.0	0.0	0.0	0.0
4	4.1	0.0	0.0	0.0	0.0	0.0	0.0	1.5	2.5	0.0	0.0	0.0
5	0.0	0.0	0.0	0.0	16.5	0.0	0.0	0.0	0.0	51.5	0.0	0.0
6	3.0	0.0	0.0	0.0	0.0	0.0	0.0	0.0	0.0	1.5	0.0	4.1
7	0.0	0.0	0.0	0.0	0.0	0.0	0.0	0.0	1.8	4.4	0.0	0.0
8	6.0	0.0	0.0	0.0	0.0	0.0	0.0	0.0	0.0	0.0	0.0	0.0
9	0.0	0.0	0.0	0.0	1.8	0.0	0.0	0.0	0.0	0.5	0.0	0.0
10	0.0	0.0	0.0	0.0	0.0	0.0	0.0	0.0	16.5	0.0	0.0	0.0
11	0.0	0.0	0.0	0.0	0.0	0.0	0.0	0.0	8.1	0.0	0.0	0.0
12	0.0	0.0	19.8	0.0	0.0	0.0	0.0	0.0	0.0	10.1	0.0	0.0
13	0.0	0.0	0.0	0.0	0.0	0.0	0.0	0.0	2.0	0.0	0.0	10.0
14	0.0	0.0	0.0	0.0	0.0	6.8	0.0	0.0	13.0	0.0	0.0	0.0
15	0.0	0.0	0.0	0.0	1.3	0.0	0.0	0.0	0.0	0.0	9.8	12.1
16	3.0	0.0	0.0	0.0	0.0	0.0	0.0	0.0	10.3	0.0	0.0	0.0
17	0.0	0.0	13.2	4.0	5.1	0.0	0.0	0.0	0.0	0.0	0.0	0.0
18	0.0	0.0	3.0	20.0	0.0	0.0	0.0	0.0	0.0	0.0	0.0	0.0
19	16.5	0.0	0.0	0.0	2.5	0.0	0.0	0.0	3.0	0.0	0.0	0.0
20	0.0	0.0	0.0	0.0	1.5	0.0	7.5	9.6	4.2	0.0	4.3	0.0
21	15.5	0.0	0.0	0.0	0.0	0.0	0.0	1.7	7.8	0.0	46.5	0.0
22	0.0	0.0	0.0	8.0	3.0	0.0	0.0	0.0	0.0	0.0	0.0	9.3
23	0.0	0.0	0.0	0.0	0.0	0.0	0.0	0.0	0.0	0.0	20.5	0.0
24	0.0	0.0	0.0	18.8	1.1	0.0	0.0	0.0	0.0	0.0	0.0	0.0
25	0.0	0.0	29.0	0.0	0.0	14.0	1.1	0.0	8.3	0.0	0.0	0.0
26	0.0	0.0	0.0	12.0	0.0	0.0	0.0	0.0	0.0	0.0	0.0	23.2
27	0.0	0.0	9.6	0.0	1.0	14.7	0.0	0.0	0.0	0.0	0.0	0.0
28	0.0	0.0	6.5	0.0	0.0	3.6	0.0	0.0	0.0	0.0	0.0	0.0
29	0.0	2.4	0.0	0.0	14.1	0.5	0.0	0.0	9.3	0.0	0.0	0.0
30	0.0		0.0	0.0	1.0	0.0	0.0	14.2	20.3	0.0	20.0	0.0
31	0.0		0.0		0.0		0.0	0.0		0.0		0.0
Σ (707.3)	48.1	2.4	81.1	62.8	57.0	39.6	32.4	27.0	107.1	68.0	101.1	80.7
Min	0.0	0.0	0.0	0.0	0.0	0.0	0.0	0.0	0.0	0.0	0.0	0.0
Max	16.5	2.4	29.0	20.0	16.5	14.7	23.8	14.2	20.3	51.5	46.5	23.2
Day (71 d)	6	1	6	5	12	5	3	4	13	5	5	6

## 5.12 Automatic station Mitrovicë

Rainfall (mm): 2024  
Longitude st.: 20° 51' 31.20"

Altitude st.: 507 m lmd  
Latitude st.: 42° 52' 55.43"

Day	I	II	III	IV	V	VI	VII	VIII	IX	X	XI	XII
1	0.2	0.0	1.1	0.1	0.3	0.0	0.0	0.0	0.0	0.0	0.0	3.1
2	2.7	0.0	0.1	0.4	2.6	0.7	27.3	0.0	0.0	0.3	0.0	0.0
3	0.1	0.0	0.0	0.0	18.7	0.0	0.0	26.3	0.0	1.0	0.0	0.0
4	3.1	0.0	0.0	0.0	3.3	0.0	0.0	0.0	0.0	19.1	0.0	0.0
5	0.0	0.0	0.0	0.0	0.0	3.0	0.0	0.0	0.0	0.8	0.0	1.6
6	0.1	0.0	3.5	0.0	0.0	0.0	0.0	0.0	0.0	12.2	0.0	2.3
7	0.6	0.0	4.3	0.0	0.0	0.0	0.0	0.0	0.0	0.0	0.0	8.7
8	0.0	0.0	0.3	0.0	0.0	0.0	0.0	0.3	0.0	0.0	0.0	1.6
9	0.0	0.0	0.0	0.0	0.0	0.0	0.0	0.0	1.9	0.0	0.0	0.1
10	0.0	0.0	0.0	0.0	0.0	0.0	1.4	0.0	23.9	0.1	0.0	0.0
11	0.7	3.0	14.0	0.0	0.0	0.0	0.0	0.0	0.6	8.1	0.0	0.0
12	0.0	0.1	1.8	0.0	3.1	0.4	0.0	0.0	0.0	0.1	0.0	0.0
13	0.0	0.1	0.7	0.0	0.1	2.6	0.0	0.0	6.1	0.0	0.0	0.0
14	0.0	0.0	0.0	0.0	5.9	7.6	0.0	0.0	3.4	0.0	2.1	0.0
15	0.0	0.0	0.0	0.0	0.2	0.0	0.0	0.0	8.0	0.0	0.0	0.2
16	0.0	0.0	0.0	0.6	2.1	0.0	0.0	0.0	0.0	0.0	0.0	0.0
17	0.0	0.0	0.1	28.0	0.0	0.0	0.0	0.0	0.0	0.0	0.0	0.0
18	2.8	0.0	0.7	0.1	0.0	0.0	0.0	1.1	5.7	0.0	0.0	0.0
19	0.7	0.0	2.8	0.0	6.8	0.0	0.0	0.5	0.7	0.0	0.2	0.0
20	0.8	0.0	0.0	0.0	8.5	0.0	0.0	2.0	0.4	0.0	14.1	8.1
21	0.0	0.0	0.0	7.0	1.2	0.0	5.3	0.0	0.0	0.0	7.7	0.4
22	0.0	0.0	0.0	0.1	4.6	0.0	1.7	0.0	0.0	0.0	38.0	0.0
23	0.0	0.0	0.0	26.0	3.5	17.3	0.0	0.0	0.0	0.0	0.0	4.9
24	0.0	0.6	19.8	0.1	0.2	1.6	5.5	0.0	11.6	0.0	0.0	0.8
25	0.0	0.0	0.1	4.7	0.0	0.1	0.0	0.0	0.3	0.0	0.0	0.2
26	0.0	0.0	0.3	0.0	0.0	3.5	0.0	0.0	0.0	0.0	0.0	0.0
27	0.0	0.0	0.0	0.0	0.0	1.4	0.0	0.0	0.0	0.0	0.0	0.0
28	0.0	0.0	6.9	0.0	1.7	0.0	0.0	0.0	0.1	0.0	0.0	0.0
29	0.0	0.0	0.0	0.0	0.5	0.0	0.0	0.0	16.5	0.0	18.7	0.0
30	0.0		0.0	0.0	0.0	0.0	0.0	0.0	0.0	0.0	9.0	0.0
31	0.0		0.0		0.0		0.0	0.0		0.0		0.0
Σ (557.3)	11.8	4.1	56.5	67.4	63.6	38.4	41.6	30.4	79.1	42.0	90.1	32.4
Min	0.0	0.0	0.0	0.0	0.0	0.0	0.0	0.0	0.0	0.0	0.0	0.0
Max	3.1	3.0	19.8	28.0	18.7	17.3	27.3	26.3	23.9	19.1	38.0	8.7
Day (120 d)	10	4	15	10	17	10	6	5	14	9	7	13

## 5.13 Pejë

Rainfall (mm): 2024  
Longitude st.: 20° 18' 18.30"

Altitude st.: 498 m lmd  
Latitude st.: 42° 39' 56.30"

Day	I	II	III	IV	V	VI	VII	VIII	IX	X	XI	XII
1	0.0	-	0.0	0.6	0.0	0.0	0.0	0.0	0.0	0.0	0.0	31.0
2	0.0	12.6	0.0	14.1	0.0	0.0	0.4	0.0	4.6	0.0	0.0	0.0
3	0.0	1.4	0.0	0.0	0.0	1.3	7.7	0.0	0.0	1.1	0.0	24.0
4	0.0	0.0	0.8	0.0	2.3	0.3	0.0	0.0	0.0	0.0	11.4	0.0
5	0.0	25.2	0.0	0.0	4.8	0.0	0.0	0.0	0.0	4.8	0.0	0.0
6	0.0	20.2	17.8	11.2	4.1	0.0	0.0	0.0	15.8	0.0	1.7	18.0
7	0.0	1.6	0.4	0.0	7.4	23.0	0.0	27.6	16.9	5.9	2.4	0.0
8	0.0	0.0	15.0	0.0	0.1	0.0	0.0	11.6	13.2	5.8	56.0	0.0
9	0.0	0.0	1.7	0.0	0.0	0.0	16.1	0.6	8.1	0.0	22.8	0.0
10	0.0	0.0	0.0	0.0	0.0	0.0	15.6	0.0	4.0	0.0	6.2	0.0
11	0.0	0.0	9.1	0.0	0.0	0.0	2.1	0.0	0.0	0.0	0.3	0.0
12	0.0	0.0	0.0	0.0	0.0	0.0	0.0	10.6	10.7	0.0	20.4	0.0
13	0.0	0.0	0.0	1.4	0.0	0.0	0.0	0.0	0.0	0.0	2.0	0.0
14	0.0	0.0	0.2	12.4	2.4	0.0	0.0	0.0	0.0	0.0	0.0	0.0
15	0.0	0.0	0.0	0.0	0.9	0.0	0.0	0.4	0.0	0.0	0.0	0.0
16	0.0	0.0	0.0	0.0	0.0	29.3	0.0	0.0	0.0	6.2	0.0	0.0
17	0.0	0.0	0.0	0.0	0.0	0.0	0.0	0.0	0.0	3.6	0.0	0.0
18	0.0	0.0	0.0	0.0	0.0	0.4	0.0	2.5	0.0	0.0	0.0	0.0
19	0.0	0.0	0.6	4.1	0.0	0.0	0.0	6.4	0.7	18.1	0.0	0.0
20	0.0	0.0	0.0	0.0	0.0	0.0	0.0	1.7	0.0	0.4	0.0	0.0
21	0.0	4.3	1.6	3.2	14.4	0.0	0.1	0.0	0.6	0.2	0.0	0.0
22	0.6	0.0	0.0	0.2	0.0	0.0	0.0	0.0	0.0	9.8	0.0	0.0
23	1.4	0.0	2.3	0.0	2.8	1.0	0.0	5.9	0.0	0.0	0.0	0.0
24	0.0	0.0	0.0	7.6	0.0	0.0	0.0	0.0	0.0	0.0	0.0	0.0
25	0.0	0.0	3.4	3.1	0.0	0.0	0.0	0.0	0.0	0.0	0.0	0.0
26	0.0	0.0	0.0	0.0	0.0	0.0	0.0	0.0	0.0	0.2	0.0	0.0
27	0.0	2.6	0.6	0.0	0.0	2.9	1.5	0.0	0.0	0.2	0.3	0.0
28	0.0	-	19.4	0.0	10.8	4.0	0.0	0.0	0.0	1.5	0.5	7.2
29	0.8	-	0.0	2.3	6.6	3.8	0.0	0.0	0.0	0.0	0.0	0.0
30	3.8		0.0	0.0	0.0	0.0	0.0	0.0	0.0	0.0	0.0	16.0
31	39.9		0.0		0.0		0.0	0.0		0.0		0.0
Σ (833.5)	46.5	67.9	72.9	60.2	56.6	66.0	43.5	67.3	74.6	57.8	124.0	96.2
Min	0.0	0.0	0.0	0.0	0.0	0.0	0.0	0.0	0.0	0.0	0.0	0.0
Max	39.9	25.2	19.4	14.1	14.4	29.3	16.1	27.6	16.9	18.1	56.0	31.0
Day (110 d)	5	7	13	11	11	9	7	9	9	13	11	5

## 5.14 Podujevë / Shajkovc

Rainfall (mm): 2024  
Longitude st.: 21° 14' 59.77"

Altitude st.: 638 m lmd  
Latitude st.: 42° 51' 23.70"

Day	I	II	III	IV	V	VI	VII	VIII	IX	X	XI	XII
1	0.0	0.0	0.0	0.0	0.0	0.0	0.0	0.0	0.0	0.0	0.0	15.7
2	6.3	0.0	3.4	0.0	0.0	0.0	39.5	0.0	0.0	0.0	0.0	11.7
3	0.0	0.0	0.0	0.0	9.5	0.7	0.0	0.0	0.0	0.0	0.0	0.0
4	0.3	0.0	0.0	0.0	26.5	0.0	0.0	12.9	0.0	0.0	0.0	0.0
5	2.8	0.0	0.0	0.0	7.8	5.3	0.0	0.0	0.0	12.9	0.0	0.3
6	0.0	0.0	0.0	0.0	0.0	0.2	0.0	0.0	0.0	9.8	0.0	6.8
7	0.0	0.0	11.0	0.0	0.0	0.0	0.0	0.0	0.0	5.9	0.0	6.7
8	0.0	0.0	0.0	0.0	0.0	0.0	0.0	0.0	0.0	0.2	0.0	0.0
9	0.0	0.0	0.0	0.0	0.4	0.0	0.0	0.0	0.0	0.0	0.0	1.1
10	0.0	0.0	0.0	0.0	0.0	0.0	0.0	0.0	1.7	0.0	0.0	0.0
11	0.0	0.0	0.0	0.0	0.0	0.0	0.0	0.0	45.0	0.2	1.4	0.0
12	0.0	0.5	5.1	0.0	0.0	0.0	0.0	0.0	0.0	4.4	2.2	0.7
13	0.0	0.8	0.0	0.0	3.9	0.0	0.0	0.0	14.5	0.0	0.0	0.0
14	0.0	0.0	0.0	0.0	0.0	10.8	0.0	0.0	3.8	0.0	6.1	0.0
15	0.2	0.0	0.0	0.0	35.9	0.0	0.0	0.0	1.3	0.0	0.0	0.0
16	0.0	0.0	0.0	0.0	0.2	0.0	0.0	0.0	14.7	0.0	0.0	0.0
17	0.0	0.0	0.0	4.5	1.5	0.0	0.0	0.0	0.0	0.0	0.0	0.0
18	0.0	0.0	0.3	17.3	0.0	0.0	0.0	0.0	0.0	0.0	0.0	0.0
19	8.4	0.0	3.0	0.0	2.7	0.0	0.0	0.0	6.0	0.0	0.0	0.0
20	4.2	0.0	0.0	0.0	10.5	0.0	7.2	0.2	0.0	0.0	42.2	0.0
21	1.4	0.5	0.0	0.0	0.0	0.0	5.0	6.7	0.0	0.0	0.0	14.0
22	0.0	0.2	0.0	3.9	21.6	0.0	0.0	0.0	0.0	0.0	0.0	0.6
23	0.0	0.0	0.0	0.0	10.5	0.0	0.0	0.0	0.0	0.0	26.5	0.0
24	0.0	0.0	0.0	17.4	2.8	0.0	0.0	0.0	0.0	0.0	0.0	8.1
25	0.0	0.0	24.0	0.0	0.0	5.1	0.0	0.0	10.2	0.0	0.0	11.9
26	0.0	0.0	0.0	2.0	0.0	1.2	0.0	0.0	0.0	0.0	0.0	0.0
27	0.3	0.0	0.0	0.0	0.0	5.5	0.0	0.0	0.0	0.0	0.0	0.0
28	0.3	0.0	6.6	0.0	0.0	0.0	0.0	0.0	0.0	0.0	0.0	0.0
29	0.0	0.0	0.0	0.0	6.4	0.0	0.0	0.0	16.4	0.0	12.8	0.0
30	0.0		0.0	0.0	3.2	0.0	0.0	0.0	7.0	0.0	6.4	0.0
31	0.0		0.0		0.6		0.0	0.0		33.4		0.0
Σ (731.6)	24.2	2.0	53.4	45.1	144.0	28.8	51.7	19.8	120.6	66.8	97.6	77.6
Min	0.0	0.0	0.0	0.0	0.0	0.0	0.0	0.0	0.0	0.0	0.0	0.0
Max	8.4	0.8	24.0	17.4	35.9	10.8	39.5	12.9	45.0	33.4	42.2	15.7
Day (89 d)	9	4	7	5	16	7	3	3	10	7	7	11

## 5.15 Podujevë / Zakut

Rainfall (mm): 2024  
Longitude st.: 21° 08' 58.45"

Altitude st.: 677 m lmd  
Latitude st.: 42° 58' 55.61"

Day	I	II	III	IV	V	VI	VII	VIII	IX	X	XI	XII
1	17.0	0.0	0.0	0.0	0.0	0.0	0.0	0.0	0.0	0.0	0.0	0.0
2	0.0	0.0	2.4	0.0	0.0	0.0	19.5	0.0	0.0	0.0	0.0	0.0
3	0.0	0.0	0.0	0.0	18.5	0.0	0.0	0.0	0.0	0.0	0.0	0.0
4	4.0	0.0	0.0	0.0	12.0	0.0	0.0	18.0	0.0	4.1	0.0	0.0
5	0.0	0.0	0.0	0.0	3.4	0.0	0.0	0.0	0.0	0.0	0.0	0.5
6	0.0	0.0	0.0	0.0	0.0	3.5	0.0	0.0	0.0	0.0	0.0	18.2
7	0.0	0.0	0.5	0.0	0.0	13.0	0.0	0.0	0.0	1.0	0.0	1.6
8	0.0	0.0	6.5	0.0	0.0	0.0	0.0	0.0	0.0	0.0	0.0	8.0
9	0.0	0.0	0.0	0.0	0.0	0.0	0.0	0.0	0.0	0.0	0.0	0.0
10	0.0	0.0	0.0	0.0	0.0	0.0	0.0	0.0	6.2	0.0	0.0	0.0
11	0.0	0.0	0.0	0.0	0.0	0.0	0.0	0.0	39.4	0.5	0.0	0.0
12	0.0	2.8	9.2	0.0	0.0	0.0	0.0	0.0	0.6	21.5	0.0	1.2
13	0.0	1.5	7.0	0.0	6.0	0.0	0.0	0.0	0.0	1.0	0.0	0.0
14	0.0	0.0	0.0	0.0	0.8	0.0	0.0	0.0	0.0	0.0	0.0	0.0
15	0.0	0.0	0.0	0.0	6.2	0.0	0.0	0.0	4.2	0.0	0.0	0.0
16	0.0	0.0	0.0	0.0	2.5	0.0	0.0	0.0	14.5	0.0	0.0	0.0
17	0.0	0.0	0.0	3.0	0.0	0.0	0.0	0.0	0.0	0.0	0.0	0.0
18	0.0	0.0	1.5	16.5	0.0	0.0	0.0	0.0	0.0	0.0	0.0	0.0
19	0.0	0.0	3.6	0.0	0.0	0.0	0.0	0.0	4.6	0.0	0.0	0.0
20	0.0	0.0	0.0	0.0	10.0	0.0	0.0	30.5	0.4	0.0	0.5	0.0
21	0.0	1.0	0.0	1.4	5.5	0.0	0.0	0.0	0.0	0.0	47.5	8.5
22	0.0	1.2	0.0	6.5	0.0	0.0	0.0	0.0	0.0	0.0	19.8	0.0
23	0.0	0.0	0.0	0.0	0.0	0.0	0.0	0.0	0.0	0.0	0.0	1.5
24	0.0	0.0	0.0	34.5	0.0	7.2	0.0	10.5	0.0	0.0	0.0	0.0
25	0.0	0.0	13.5	0.0	0.0	12.0	0.0	2.0	0.0	0.0	0.0	0.0
26	0.0	0.0	0.0	6.4	0.0	6.3	0.0	0.0	0.0	0.0	0.0	0.0
27	0.0	0.0	0.0	0.0	0.0	0.0	0.0	0.0	0.0	0.0	0.0	0.0
28	0.0	0.0	6.0	0.0	0.0	0.0	0.0	0.0	0.0	0.0	0.0	0.0
29	0.0	-	0.0	0.0	15.5	0.0	0.0	0.0	0.0	0.0	0.0	0.0
30	0.0		0.0	0.0	5.4	0.0	0.0	0.0	12.0	0.0	16.0	0.0
31	0.0		0.0		0.0		0.0	0.0		0.0		0.0
Σ (587.6)	21.0	6.5	50.2	68.3	85.8	42.0	19.5	61.0	81.9	28.1	83.8	39.5
Min	0.0	0.0	0.0	0.0	0.0	0.0	0.0	0.0	0.0	0.0	0.0	0.0
Max	17.0	2.8	13.5	34.5	18.5	13.0	19.5	30.5	39.4	21.5	47.5	18.2
Day (66 d)	2	4	9	6	11	5	1	4	8	5	4	7

## 5.16 Prishtinë

Rainfall (mm): 2024  
Longitude st.: 21° 08' 13.49"

Altitude st.: 573 m lmd  
Latitude st.: 42° 38' 56.36"

Day	I	II	III	IV	V	VI	VII	VIII	IX	X	XI	XII
1	0.0	0.0	0.6	0.0	0.0	0.0	0.0	0.0	0.0	0.0	0.0	9.6
2	0.0	0.0	1.9	0.0	2.3	0.0	0.0	0.0	0.0	0.0	0.0	3.4
3	0.0	0.0	0.0	0.0	2.7	0.0	10.0	0.0	0.0	0.0	0.0	0.0
4	0.1	0.0	0.0	0.0	13.8	0.0	0.0	2.7	0.0	0.1	0.0	0.0
5	5.6	0.0	0.2	0.0	25.8	0.0	0.0	0.0	0.0	24.4	0.0	0.2
6	0.0	0.0	0.0	0.0	0.0	0.0	0.0	0.0	0.0	10.3	0.0	4.3
7	0.0	0.0	1.3	0.0	0.0	0.0	0.0	0.0	0.0	9.9	0.0	8.8
8	0.4	0.0	0.2	0.0	0.0	0.2	0.0	0.0	0.0	0.0	0.0	0.0
9	0.3	0.0	0.0	0.0	0.0	0.0	0.0	0.0	0.0	0.2	0.0	1.4
10	0.0	0.0	0.0	0.0	0.0	0.0	0.0	0.0	17.5	0.0	0.0	0.0
11	0.0	0.0	0.0	0.0	0.0	0.0	0.0	0.0	27.7	0.2	1.4	0.0
12	0.0	0.5	17.6	0.0	0.0	0.0	0.0	0.0	0.1	0.0	0.0	0.1
13	0.0	1.2	3.4	0.0	0.2	0.0	0.0	0.0	0.0	2.7	0.0	0.0
14	0.0	0.8	0.2	0.0	0.0	9.5	0.0	0.0	4.3	1.0	2.7	0.0
15	0.0	0.0	0.1	0.0	18.4	0.0	0.0	0.0	3.7	0.0	1.6	1.1
16	0.4	0.0	0.0	0.0	0.2	0.0	0.0	0.0	16.1	0.0	0.0	0.9
17	0.2	0.0	4.8	2.8	3.3	0.0	0.0	0.0	0.2	0.0	0.0	0.0
18	0.2	0.0	1.8	13.9	1.3	0.0	0.0	0.0	0.4	0.0	0.0	0.0
19	8.5	0.0	4.4	0.1	2.8	0.0	0.0	15.8	10.1	0.0	0.0	0.0
20	6.4	0.0	1.2	0.0	27.7	0.0	0.0	12.4	0.6	0.0	0.3	0.0
21	3.0	0.0	0.0	0.0	0.0	0.0	0.4	7.6	0.0	0.0	18.7	7.4
22	0.0	0.0	0.0	11.0	10.8	0.0	0.0	0.0	0.0	0.0	13.4	3.5
23	0.0	0.0	0.0	0.0	0.0	0.0	0.0	0.0	0.0	0.0	27.2	0.0
24	0.0	0.3	0.0	16.2	0.5	70.7	0.0	0.0	0.0	0.0	0.0	2.7
25	0.1	0.0	35.9	1.1	0.0	0.0	0.1	0.0	9.1	0.0	0.0	3.7
26	0.0	0.0	0.0	3.9	0.1	0.0	0.0	0.0	0.0	0.0	0.0	2.2
27	0.0	0.0	2.4	0.0	0.0	6.8	0.0	0.0	0.0	0.0	0.0	0.0
28	0.0	0.0	5.3	0.0	0.0	0.0	0.0	0.0	0.0	0.0	0.0	0.0
29	0.0	0.0	0.0	0.0	2.0	0.0	0.0	0.0	0.0	0.0	7.7	0.0
30	0.0		0.0	0.0	0.1	0.0	0.0	0.2	30.6	0.0	15.2	0.0
31	0.0		0.0		0.4		0.0	0.0		0.0		0.0
Σ (713.8)	25.2	2.8	81.3	49.0	112.4	87.2	10.5	38.7	120.4	48.8	88.2	49.3
Min	0.0	0.0	0.0	0.0	0.0	0.0	0.0	0.0	0.0	0.0	0.0	0.0
Max	8.5	1.2	35.9	16.2	27.7	70.7	10.0	15.8	30.6	24.4	27.2	9.6
Day (110 d)	11	4	16	7	17	4	3	5	12	8	9	14

## 5.17 Automatic station Prizren

Rainfall (mm): 2024  
Longitude st.: 20° 44' 08.41"

Altitude st.: 402 m lmd  
Latitude st.: 42° 14' 51.04"

Day	I	II	III	IV	V	VI	VII	VIII	IX	X	XI	XII
1	0.7	0.0	1.1	0.0	9.8	0.0	0.0	0.0	0.0	0.0	0.0	9.5
2	7.6	0.0	1.3	0.0	3.1	0.0	12.7	0.0	0.0	0.0	0.1	0.0
3	0.0	0.0	0.0	0.0	0.9	0.0	1.4	0.1	0.0	0.5	0.0	0.0
4	2.5	0.0	0.0	0.0	12.3	0.0	0.0	0.0	0.0	31.6	0.0	0.0
5	0.0	0.0	0.2	0.0	0.0	0.0	0.0	0.0	0.0	0.8	0.0	0.7
6	0.0	0.0	0.3	0.0	0.0	0.0	0.0	0.0	1.7	4.3	0.0	2.4
7	1.4	0.0	0.4	0.0	0.0	0.0	0.0	0.0	0.0	0.1	0.0	8.8
8	6.5	0.0	0.0	0.0	1.0	0.0	0.0	0.7	0.0	0.0	0.1	3.6
9	0.0	0.0	0.9	0.0	5.1	0.0	0.0	0.0	2.6	1.4	0.1	0.4
10	0.1	0.0	0.0	0.0	1.3	0.0	0.0	0.0	24.6	0.1	0.0	0.2
11	0.0	3.0	12.9	0.0	0.0	0.0	0.0	0.0	0.8	11.5	0.0	0.7
12	0.0	0.0	0.2	0.0	0.2	0.0	0.0	0.0	0.1	0.0	0.0	0.4
13	0.0	0.3	0.2	0.0	0.0	1.3	0.0	0.0	5.4	0.0	0.1	0.1
14	0.0	0.0	0.0	0.0	0.0	0.8	0.0	0.0	6.0	0.0	7.6	4.2
15	0.8	0.0	0.0	0.0	2.9	0.0	0.0	0.0	2.3	0.0	0.0	8.3
16	0.8	0.0	2.7	0.2	2.1	0.0	0.0	0.0	0.2	0.0	0.0	0.0
17	0.4	0.0	0.8	15.5	0.0	0.0	0.0	0.0	0.0	0.0	0.0	0.0
18	13.1	0.0	0.8	7.7	0.7	0.0	0.0	0.0	3.9	0.0	0.0	0.0
19	0.5	0.0	1.9	0.1	11.0	0.0	0.0	3.8	0.5	0.0	0.7	0.0
20	0.0	0.0	0.0	0.0	5.0	0.0	14.0	0.0	0.1	0.0	13.3	5.0
21	4.6	0.0	0.0	8.3	0.8	0.0	0.0	0.0	0.1	0.0	15.0	6.5
22	1.1	0.0	0.0	0.1	0.6	0.0	2.3	0.0	0.0	0.0	9.9	0.0
23	0.1	0.0	0.0	15.6	0.0	0.4	0.1	0.0	0.0	0.0	0.3	1.1
24	2.7	0.0	16.6	0.1	0.3	0.1	14.5	0.0	1.8	0.0	0.0	4.7
25	0.0	0.0	6.7	4.9	0.1	0.2	0.0	0.0	0.0	0.0	0.0	17.4
26	0.0	0.0	7.4	0.0	5.5	28.5	0.0	0.0	0.0	0.0	0.0	4.9
27	0.1	0.0	0.4	0.0	0.0	2.0	0.0	0.0	0.0	0.1	0.0	0.0
28	0.0	0.0	2.4	0.0	0.0	1.4	0.0	0.0	0.1	0.0	0.0	0.0
29	0.0	0.1	0.0	0.0	0.0	0.0	0.3	2.8	23.9	0.0	18.7	0.0
30	0.0		0.0	0.0	0.0	0.0	0.0	0.0	0.0	0.0	7.1	0.0
31	0.0		0.0		0.0		0.0	0.0		0.0		0.0
Σ (584.4)	43.0	3.4	57.4	52.7	62.8	34.9	45.7	7.5	74.1	50.7	73.1	79.0
Min	0.0	0.0	0.0	0.0	0.0	0.0	0.0	0.0	0.0	0.0	0.0	0.0
Max	13.1	3.0	16.6	15.6	12.3	28.5	14.5	3.8	24.6	31.6	18.7	17.4
Day (147 d)	16	3	19	10	21	8	8	4	17	10	12	19

## 5.18 Prizren / Gryka e Prizrenit (Prizren Gorge)

Rainfall (mm): 2024  
Longitude st.: 20° 46' 21.82"

Altitude st.: 504 m lmd  
Latitude st.: 42° 11' 40.30"

Day	I	II	III	IV	V	VI	VII	VIII	IX	X	XI	XII
1	0.0	0.0	0.0	0.0	0.0	0.0	0.0	0.0	0.0	0.0	0.0	16.0
2	14.4	0.0	0.0	1.1	9.2	0.0	0.0	0.0	0.0	0.0	0.0	5.8
3	0.0	0.0	0.0	0.0	1.5	0.0	14.5	0.0	0.0	0.0	0.0	0.0
4	0.0	0.0	0.0	0.0	5.0	0.0	0.0	1.5	0.0	0.0	0.0	0.0
5	6.0	0.0	4.5	0.0	10.5	0.0	0.0	0.0	0.0	0.0	0.0	0.0
6	0.0	0.0	0.0	0.0	0.0	0.0	0.0	0.0	0.0	0.0	0.0	0.0
7	0.0	0.0	1.8	0.0	0.0	0.0	0.0	0.0	1.5	0.0	0.0	16.9
8	0.0	0.0	0.0	0.0	0.0	0.0	0.0	0.0	0.0	0.0	0.0	0.0
9	0.0	0.0	0.0	0.0	1.2	0.0	0.0	0.6	0.0	0.0	0.0	4.3
10	0.0	0.0	1.8	0.0	19.0	0.0	0.0	0.0	20.0	0.0	0.0	0.5
11	0.0	0.0	0.0	0.0	0.0	0.0	0.0	0.0	15.0	0.0	0.0	0.0
12	0.0	8.6	19.0	0.0	0.0	12.0	0.0	0.0	0.0	0.0	0.0	0.0
13	0.0	0.0	2.5	0.0	0.5	1.5	0.0	0.0	0.0	0.0	0.0	0.0
14	0.0	0.0	0.0	0.0	0.0	0.0	0.0	0.0	3.0	0.0	4.3	0.0
15	0.0	0.0	0.0	0.0	4.4	0.0	0.0	0.0	0.0	0.0	0.0	7.8
16	0.0	0.0	0.0	0.0	0.0	0.0	0.0	0.0	5.0	0.0	0.0	6.5
17	0.0	0.0	6.5	23.5	8.0	0.0	0.0	0.0	0.0	0.0	0.0	0.0
18	0.0	0.0	0.8	1.4	0.0	0.0	0.0	0.0	0.0	0.0	0.0	0.0
19	21.5	0.0	0.0	0.0	7.2	0.0	0.0	0.0	2.0	0.0	0.0	0.0
20	0.0	0.0	3.8	0.0	8.4	0.0	0.1	1.5	8.0	0.0	10.0	0.0
21	0.0	0.0	0.0	0.0	0.0	0.0	2.5	0.0	0.0	0.0	0.0	1.8
22	0.0	0.0	0.0	8.0	3.0	0.0	0.0	0.0	0.0	0.0	0.0	0.0
23	0.0	0.0	0.0	0.0	4.5	0.0	0.0	0.0	0.0	0.0	10.0	0.0
24	0.0	0.5	0.0	15.3	0.0	0.0	0.0	0.0	0.0	0.0	0.0	8.9
25	0.0	0.0	36.2	6.0	0.0	0.0	33.0	0.0	0.0	0.0	0.0	4.8
26	0.0	0.0	0.0	3.9	2.2	43.0	0.0	0.0	0.0	0.0	0.0	12.0
27	0.0	0.0	6.2	0.0	0.0	25.0	0.0	0.0	0.0	0.0	0.0	13.7
28	0.0	0.0	4.5	0.0	0.0	0.0	0.0	0.0	0.0	0.0	0.0	0.0
29	0.0	0.0	0.0	0.0	0.0	0.0	0.0	0.0	0.0	0.0	4.0	0.0
30	0.0		0.0	0.0	0.0	0.0	0.0	2.0	23.5	0.0	26.2	0.0
31	0.0		0.0		0.0		0.0	0.0		0.0		0.0
Σ (651.1)	41.9	9.1	87.6	59.2	84.6	81.5	50.1	5.6	78.0	0.0	54.5	99.0
Min	0.0	0.0	0.0	0.0	0.0	0.0	0.0	0.0	0.0	0.0	0.0	0.0
Max	21.5	8.6	36.2	23.5	19.0	43.0	33.0	2.0	23.5	0.0	26.2	16.9
Day (74 d)	3	2	11	7	14	4	4	4	8	0	5	12

## 5.19 Suharekë

Rainfall (mm): 2024  
Longitude st.: 20° 49' 39.13"

Altitude st.: 386 m lmd  
Latitude st.: 42° 21' 12.01"

Day	I	II	III	IV	V	VI	VII	VIII	IX	X	XI	XII
1	0.0	0.0	0.0	0.0	41.0	0.0	0.0	0.0	0.0	0.0	0.0	10.0
2	0.0	0.0	0.0	0.0	0.0	0.0	5.3	0.0	0.0	0.0	0.0	0.0
3	0.0	0.0	0.0	0.0	0.0	0.0	0.0	0.0	0.0	0.0	0.0	0.0
4	0.0	0.0	0.0	0.0	24.8	0.0	0.0	0.0	0.0	51.3	0.0	0.0
5	0.0	0.0	10.0	0.0	0.0	0.0	0.0	0.0	0.0	0.0	0.0	0.0
6	0.0	0.0	0.0	0.0	0.0	0.0	0.0	0.0	0.0	8.3	0.0	0.0
7	30.0	0.0	0.0	0.0	0.0	0.0	0.0	0.0	0.0	0.0	0.0	0.0
8	0.0	0.0	0.0	0.0	0.0	0.0	0.0	0.0	0.0	0.0	0.0	0.0
9	0.0	0.0	0.0	0.0	7.6	0.0	0.0	0.0	43.5	1.6	0.0	0.0
10	0.0	0.0	0.0	0.0	0.0	0.0	0.0	0.0	13.2	0.0	0.0	9.0
11	0.0	0.0	19.5	0.0	0.0	0.0	0.0	0.0	0.0	0.0	0.0	0.0
12	0.0	18.3	0.0	0.0	0.0	0.0	0.0	0.0	0.0	0.0	0.0	0.0
13	0.0	0.0	5.4	0.0	0.0	0.0	0.0	0.0	19.4	0.0	0.0	0.0
14	0.0	0.0	0.0	0.0	7.0	0.0	0.0	0.0	20.0	0.0	0.0	0.0
15	0.0	0.0	0.0	0.0	0.0	0.0	0.0	0.0	0.0	0.0	0.0	0.0
16	0.0	0.0	20.0	0.0	0.0	0.0	0.0	0.0	0.0	0.0	0.0	11.0
17	0.0	0.0	4.0	33.0	2.0	0.0	0.0	0.0	0.0	0.0	0.0	0.0
18	18.0	0.0	1.8	2.0	0.0	0.0	0.0	0.0	2.8	0.0	0.0	0.0
19	0.0	0.0	0.0	0.0	8.0	0.0	0.0	11.5	3.4	0.0	34.5	15.0
20	0.0	0.0	0.0	0.0	0.0	0.0	4.2	0.0	0.0	0.0	17.7	5.0
21	0.0	0.0	0.0	6.7	3.8	0.0	0.0	0.0	0.0	0.0	9.5	10.0
22	0.0	0.0	0.0	0.0	0.0	0.0	0.0	0.0	0.0	0.0	0.0	0.0
23	0.0	0.0	0.0	16.8	0.0	0.0	0.0	0.0	0.0	0.0	0.0	10.0
24	0.0	0.0	27.1	0.0	0.0	0.0	10.0	0.0	4.9	0.0	0.0	0.0
25	0.0	0.0	0.0	0.0	0.0	0.0	0.0	0.0	0.0	0.0	0.0	0.0
26	0.0	0.0	7.6	0.0	6.0	46.0	0.0	0.0	0.0	0.0	0.0	20.0
27	0.0	0.0	0.0	0.0	0.0	1.9	0.0	0.0	0.0	0.0	0.0	0.0
28	0.0	0.0	0.0	0.0	0.0	0.0	0.0	0.0	0.0	0.0	11.5	0.0
29	0.0	0.0	0.0	0.0	0.0	0.0	0.0	8.3	18.6	0.0	26.5	7.0
30	0.0		0.0	0.0	0.0	0.0	0.0	0.0	0.0	0.0	10.0	0.0
31	0.0		0.0		0.0		0.0	0.0		0.0		0.0
Σ (801.3)	48.0	18.3	95.4	58.5	100.2	47.9	19.5	19.8	125.8	61.2	109.7	97.0
Min	0.0	0.0	0.0	0.0	0.0	0.0	0.0	0.0	0.0	0.0	0.0	0.0
Max	30.0	18.3	27.1	33.0	41.0	46.0	10.0	11.5	43.5	51.3	34.5	20.0
Day (56 d)	2	1	8	4	8	2	3	2	8	3	6	9

## 5.20 Automatic station Viti

Rainfall (mm): 2024  
Longitude st.: 21° 21' 20.10"

Altitude st.: 507 m lmd  
Latitude st.: 42° 18' 50.70"

Day	I	II	III	IV	V	VI	VII	VIII	IX	X	XI	XII
1	0.0	0.0	0.8	0.0	0.0	0.0	0.0	0.0	0.0	0.0	0.0	0.0
2	6.8	0.0	0.8	0.0	4.3	0.0	5.5	0.0	0.0	0.0	0.0	0.0
3	0.0	0.0	0.0	0.0	1.5	0.0	1.0	0.0	0.0	0.0	0.0	0.0
4	0.9	0.0	0.0	0.0	10.9	0.0	0.0	0.0	0.0	22.5	0.0	0.6
5	0.0	0.0	0.0	0.0	0.0	0.0	0.0	0.0	0.0	2.3	0.0	3.7
6	0.0	0.0	2.7	0.0	0.0	0.0	0.0	0.0	0.0	6.0	0.0	0.8
7	2.4	0.0	2.9	0.0	0.0	0.0	0.0	0.0	0.0	0.0	0.0	7.7
8	0.8	0.0	0.0	0.0	2.6	0.0	0.0	0.0	0.0	0.0	0.0	1.0
9	0.0	0.0	0.0	0.0	4.8	0.0	0.0	0.0	13.4	0.8	0.0	0.1
10	0.0	0.0	0.0	0.0	0.0	0.0	0.0	0.0	47.2	0.0	0.0	0.0
11	0.0	4.9	20.3	0.0	0.0	0.0	0.0	0.0	1.9	11.5	0.0	0.0
12	0.0	0.1	1.3	0.0	0.0	0.0	0.0	0.0	0.0	0.4	0.0	1.0
13	0.0	0.2	0.9	0.0	0.1	0.0	0.0	0.0	0.3	0.0	0.0	0.0
14	0.0	0.0	0.0	0.0	5.3	15.9	0.0	0.0	0.6	0.0	2.0	0.0
15	0.0	0.0	0.0	0.0	0.5	0.0	0.0	0.4	2.8	0.0	1.1	7.7
16	0.2	0.0	0.0	0.2	4.2	0.0	0.0	0.0	0.2	0.0	0.0	0.0
17	0.0	0.0	0.2	11.7	0.0	0.0	0.0	0.0	0.0	0.0	0.0	0.0
18	15.1	0.0	0.0	1.1	8.5	0.0	11.1	25.9	7.3	0.0	0.0	0.0
19	0.3	0.0	1.8	0.0	0.1	0.0	1.1	8.4	1.1	0.0	0.0	0.0
20	6.8	0.0	0.0	0.0	4.4	0.0	0.6	26.4	4.9	0.0	0.2	6.5
21	0.2	0.0	0.0	2.7	7.6	0.0	0.0	0.0	0.0	0.0	5.6	7.1
22	0.0	0.0	0.0	0.1	1.5	0.0	0.0	0.0	0.0	0.1	13.3	0.1
23	0.0	0.0	0.0	9.4	0.1	0.0	0.0	0.0	0.0	0.0	1.6	2.3
24	0.0	0.0	11.6	0.1	2.6	0.2	3.9	0.0	0.4	0.0	0.0	0.8
25	0.0	0.0	8.8	1.3	0.1	0.1	0.1	0.0	0.0	0.0	0.0	3.2
26	0.0	0.0	0.0	0.0	1.4	38.0	0.4	0.0	0.0	0.0	0.0	11.1
27	0.0	0.0	0.0	0.0	0.0	10.9	0.0	0.0	0.0	0.0	0.0	4.1
28	0.1	0.0	3.3	0.0	0.0	0.0	0.0	10.4	0.1	0.0	0.0	3.8
29	0.3	0.0	0.0	0.0	0.0	0.0	0.0	0.0	17.3	0.0	16.2	2.0
30	0.0		0.0	0.0	0.0	0.0	0.0	0.0	0.0	0.0	3.2	1.3
31	0.0		0.0		0.0		0.0	0.0		0.0		0.5
Σ (593.5)	33.9	5.2	55.5	26.9	60.6	65.3	24.1	71.7	97.5	43.9	43.2	65.8
Min	0.0	0.0	0.0	0.0	0.0	0.0	0.0	0.0	0.0	0.0	0.0	0.0
Max	15.1	4.9	20.3	11.7	10.9	38.0	11.1	26.4	47.2	22.5	16.2	11.1
Day (122 d)	11	3	12	8	18	5	9	5	14	8	8	21



# **6 Soil temperature 2024**

## 6.1 Ferizaj

Soil temperature (°C): 2024  
Longitude st.: 21° 08' 13.31"

Altitude st.: 578 m lmd  
Latitude st.: 42° 22' 32.45"

Day	I		II		III		IV		V		VI	
	50 cm	100 cm	50 cm	100 cm	50 cm	100 cm	50 cm	100 cm	50 cm	100 cm	50 cm	100 cm
1	5.2	7.1	3.7	5.5	8.2	6.8	11.4	8.9	13.9	11.8	-	15.1
2	5.5	7.1	4.0	5.5	8.2	7.0	11.3	9.0	14.2	11.8	-	15.2
3	5.8	7.1	4.0	5.5	8.2	7.2	11.6	9.0	14.2	11.8	-	15.3
4	5.9	7.1	4.3	5.5	8.3	7.3	11.6	9.0	13.9	11.9	19.2	15.4
5	6.1	7.1	4.2	5.6	8.6	7.4	-	9.0	14.2	12.0	18.6	15.4
6	6.3	7.1	4.4	5.6	8.7	7.4	12.0	9.2	14.2	12.0	18.7	15.6
7	6.1	7.1	4.2	5.6	8.6	7.4	12.0	9.4	14.4	12.0	19.4	15.8
8	6.2	7.1	4.4	5.6	8.5	7.5	12.4	9.6	14.2	12.1	20.3	16.0
9	6.0	7.1	4.9	5.5	8.4	7.5	12.6	10.0	15.2	12.4	20.5	16.1
10	5.7	7.1	5.3	5.6	8.7	7.6	12.7	10.2	13.3	12.5	20.0	16.1
11	5.1	7.1	5.4	5.7	8.2	7.7	12.7	10.3	14.8	12.8	19.5	16.3
12	4.5	6.9	5.4	5.7	8.6	7.7	13.4	10.6	14.0	12.8	20.2	16.5
13	4.6	6.6	5.5	5.8	8.6	7.8	13.6	10.7	14.8	12.8	21.4	16.5
14	4.4	6.5	6.3	5.8	8.7	7.9	13.9	11.0	13.4	12.9	21.6	16.7
15	4.0	6.3	6.0	5.9	8.6	8.0	14.6	11.1	15.1	13.0	21.4	16.8
16	3.8	6.1	5.8	6.0	8.8	8.0	14.4	11.6	13.8	13.1	21.7	17.0
17	4.0	6.1	5.8	6.0	9.2	8.1	14.3	11.7	14.8	13.2	21.6	17.1
18	4.2	6.0	5.7	6.0	8.7	8.2	13.6	11.7	15.1	13.2	21.4	17.3
19	4.0	5.9	5.6	6.0	8.6	8.2	13.6	11.7	15.0	13.2	21.6	17.4
20	3.8	6.0	5.6	6.0	8.9	8.2	13.4	11.7	15.2	13.3	22.0	17.5
21	4.9	6.1	5.8	6.0	8.4	8.2	13.4	11.7	15.2	13.3	22.2	17.7
22	4.4	6.1	5.8	6.0	8.8	8.3	13.5	11.7	14.1	13.3	22.3	17.9
23	4.4	6.1	6.3	6.1	9.2	8.3	13.5	11.7	13.7	13.3	22.2	18.1
24	4.5	6.1	6.7	6.1	9.2	8.3	13.5	11.7	13.8	13.3	22.9	18.3
25	4.0	6.0	6.8	6.1	9.2	8.4	13.5	11.7	14.4	13.4	22.9	18.5
26	4.2	5.9	7.0	6.4	9.8	8.5	13.5	11.7	14.8	13.6	23.1	18.6
27	4.1	5.8	7.3	6.4	9.1	8.6	13.6	11.7	18.4	14.0	22.2	18.8
28	4.1	5.7	7.6	6.6	9.2	8.6	13.7	11.7	18.2	14.4	22.2	18.8
29	4.2	5.6	6.8	6.8	9.7	8.6	13.8	11.7	17.9	14.6	22.2	18.8
30	4.0	5.6			9.9	8.7	13.8	11.7	18.1	14.8	22.5	18.8
31	3.8	5.5			10.7	8.7			18.1	15.0		
Average	4.8	6.4	5.5	5.9	8.9	7.9	13.1	10.7	15.0	13.0	21.3	17.0
Min	3.8	5.5	3.7	5.5	8.2	6.8	11.3	8.9	13.3	11.8	18.6	15.1
Max	6.3	7.1	7.6	6.8	10.7	8.7	14.6	11.7	18.4	15.0	23.1	18.8
Std	0.9	0.6	1.1	0.3	0.6	0.5	0.9	1.1	1.5	0.9	1.3	1.2

Day	VII		VIII		IX		X		XI		XII	
	50 cm	100 cm	50 cm	100 cm	50 cm	100 cm	50 cm	100 cm	50 cm	100 cm	50 cm	100 cm
1	22.6	18.8	23.0	21.6	23.0	20.8	17.8	17.4	12.8	15.0	6.7	9.6
2	22.6	18.9	23.2	21.5	22.9	20.8	17.2	17.3	13.0	14.9	6.7	9.6
3	22.5	19.0	23.2	21.4	22.7	20.8	17.0	17.2	13.2	14.8	6.7	9.4
4	22.6	19.0	23.4	21.3	22.7	20.7	16.9	17.0	12.3	14.6	6.8	9.4
5	22.6	19.0	23.3	21.2	22.7	20.6	16.7	16.9	12.5	14.4	6.9	9.3
6	22.6	19.1	23.3	21.1	22.1	20.5	16.6	16.8	12.2	14.2	6.9	9.3
7	22.8	19.1	23.3	21.0	22.2	20.4	16.8	16.7	12.2	14.0	7.2	9.3
8	22.7	19.1	23.4	20.9	22.2	20.3	16.6	16.7	12.0	13.8	6.9	9.2
9	22.7	19.2	23.4	20.8	22.2	20.3	16.8	16.6	9.2	13.6	7.0	9.2
10	23.2	19.4	23.4	20.7	22.1	20.3	16.5	16.6	9.6	13.3	6.9	9.2
11	23.4	19.5	23.4	20.7	21.5	20.2	16.2	16.6	9.8	13.0	7.0	9.2
12	23.8	19.7	23.6	20.8	20.9	20.1	16.2	16.6	9.7	12.8	7.0	9.1
13	24.1	19.9	23.8	20.8	21.1	20.0	16.1	16.6	9.6	12.6	6.8	9.1
14	24.5	20.1	24.1	20.8	20.7	19.8	16.1	16.7	9.6	12.4	7.0	9.1
15	24.5	20.1	24.3	20.9	20.6	19.7	16.1	16.7	9.5	12.2	6.8	9.1
16	24.5	20.2	24.3	21.0	19.5	19.6	16.0	16.7	9.5	12.1	6.6	9.0
17	24.6	20.4	24.3	21.1	19.6	19.5	15.7	16.7	8.7	12.0	6.4	8.8
18	24.9	20.5	24.0	21.2	19.2	19.5	15.7	16.6	8.6	11.7	6.2	8.7
19	24.9	20.6	23.9	21.2	18.9	19.5	15.7	16.6	8.8	11.6	6.0	8.5
20	24.8	20.7	24.0	21.2	18.7	19.5	15.5	16.5	8.3	11.5	6.0	8.4
21	24.7	20.8	23.6	21.0	18.6	19.0	15.3	16.4	6.8	11.5	5.5	8.3
22	24.6	20.9	23.5	21.0	18.3	18.6	15.1	16.2	6.7	11.5	5.5	8.2
23	24.7	21.0	22.8	21.0	18.4	18.4	14.6	16.1	6.3	11.4	5.2	8.2
24	24.5	21.0	22.1	21.0	18.2	18.2	14.3	15.9	6.1	11.4	5.0	8.1
25	24.2	21.0	22.1	21.0	18.4	18.0	14.2	15.8	7.2	11.0	5.3	8.0
26	23.8	21.0	22.7	21.0	18.4	17.9	14.0	15.6	7.0	10.6	5.0	7.9
27	23.6	21.1	23.4	21.0	18.0	17.8	13.8	15.5	6.9	10.2	4.6	7.7
28	23.9	21.2	23.3	21.0	16.8	17.7	13.8	15.3	7.2	9.8	4.5	7.6
29	23.8	21.4	23.5	20.9	16.7	17.6	15.3	15.3	7.3	9.6	4.5	7.5
30	23.3	21.5	23.1	20.9	17.9	17.5	13.7	15.1	6.8	9.6	4.2	7.4
31	22.3	21.6	23.1	20.9			13.6	15.0			4.0	7.4
Average	23.7	20.2	23.4	21.0	20.2	19.5	15.7	16.4	9.3	12.4	6.1	8.7
Min	22.3	18.8	22.1	20.7	16.7	17.5	13.6	15.0	6.1	9.6	4.0	7.4
Max	24.9	21.6	24.3	21.6	23.0	20.8	17.8	17.4	13.2	15.0	7.2	9.6
Std	0.9	0.9	0.5	0.2	2.0	1.1	1.2	0.6	2.3	1.6	1.0	0.7

## 6.2 Prishtinë

Soil temperature (°C): 2024  
Longitude st.: 21° 08' 13.49"

Altitude st.: 573 m lmd  
Latitude st.: 42° 38' 56.36"

Day	I		II		III		IV		V		VI	
	50 cm	100 cm	50 cm	100 cm	50 cm	100 cm	50 cm	100 cm	50 cm	100 cm	50 cm	100 cm
1	-	-	4.8	6.9	8.7	8.4	-	-	-	-	-	-
2	-	-	4.5	6.9	-	-	11.9	10.5	14.9	12.9	-	-
3	-	-	-	-	-	-	12.2	10.7	15.2	13.2	17.8	15.7
4	-	-	-	-	9.2	8.7	12.2	10.9	-	-	17.9	15.8
5	-	-	4.9	6.8	9.2	8.8	12.4	10.9	-	-	15.9	18.2
6	-	-	5.2	6.8	9.4	8.9	-	-	-	-	18.4	15.9
7	-	-	5.4	6.8	9.4	9.2	-	-	15.4	13.5	18.4	16.2
8	-	-	5.8	6.9	9.4	9.2	-	-	15.6	13.6	-	-
9	6.9	8.4	5.9	6.9	-	-	-	-	-	-	-	-
10	6.4	8.4	-	-	-	-	-	-	16.2	13.9	18.9	16.4
11	5.9	8.4	-	-	9.6	9.4	14.4	11.9	-	-	19.4	16.5
12	5.5	8.3	6.6	7.3	9.8	9.4	14.6	12.2	-	-	19.4	16.6
13	-	-	6.8	7.3	9.8	9.4	-	-	15.9	14.3	19.4	16.7
14	-	-	6.9	7.4	9.9	9.5	-	-	16.8	14.4	19.7	16.8
15	4.6	7.7	6.9	7.5	9.7	9.5	15.2	12.7	15.9	14.4	-	-
16	4.5	7.7	6.5	7.6	-	-	15.2	12.9	15.8	14.4	-	-
17	4.5	7.5	-	-	-	-	14.9	12.9	15.8	14.5	-	-
18	4.8	7.4	-	-	9.9	9.7	14.4	13.2	-	-	19.9	17.2
19	5.4	7.4	-	-	9.7	9.9	13.9	13.2	-	-	20.2	17.2
20	-	-	6.5	7.6	9.9	9.7	-	-	16.8	14.6	20.4	17.3
21	-	-	6.6	7.6	9.8	9.8	-	-	17.4	14.7	20.5	17.4
22	5.5	7.5	6.7	7.6	9.8	9.9	12.9	12.8	17.4	14.9	-	-
23	5.2	7.5	6.9	7.6	-	-	12.6	12.7	17.5	15.2	-	-
24	4.9	7.4	-	-	-	-	12.8	12.7	17.4	15.3	21.2	17.8
25	4.8	7.4	-	-	10.2	9.8	12.9	12.6	-	-	21.2	17.9
26	4.9	7.2	7.9	7.9	9.9	9.9	12.9	12.6	-	-	21.2	18.2
27	-	-	7.9	7.9	9.5	9.9	-	-	17.5	15.5	21.2	18.3
28	-	-	8.2	8.2	9.9	9.9	-	-	17.5	15.5	17.8	15.7
29	4.9	7.2	8.2	8.2	10.2	9.9	-	-	17.4	15.6	-	-
30	4.9	7.0			-	-	-	-	17.3	15.6	-	-
31	4.9	6.9			-	-			17.4	15.7		
Average	5.2	7.6	6.5	7.4	9.7	9.5	13.5	12.2	16.6	14.6	19.4	16.9
Min	4.5	6.9	4.5	6.8	8.7	8.4	11.9	10.5	14.9	12.9	15.9	15.7
Max	6.9	8.4	8.2	8.2	10.2	9.9	15.2	13.2	17.5	15.7	21.2	18.3
Std	0.7	0.5	1.1	0.5	0.4	0.5	1.2	0.9	0.9	0.8	1.5	0.9

Day	VII		VIII		IX		X		XI		XII	
	50 cm	100 cm	50 cm	100 cm	50 cm	100 cm	50 cm	100 cm	50 cm	100 cm	50 cm	100 cm
1	21.2	18.4	21.8	19.9	-	-	17.9	18.3	14.2	15.4	-	-
2	21.4	18.4	21.7	19.9	21.9	20.7	17.2	18.1	-	-	7.9	10.4
3	21.4	18.7	-	-	21.9	20.7	16.9	17.9	-	-	7.9	10.2
4	20.9	18.7	-	-	21.9	20.7	17.2	17.8	13.4	15.2	7.9	10.2
5	20.9	18.7	-	-	21.9	20.6	-	-	12.9	14.9	7.9	10.3
6	-	-	-	-	21.9	20.5	-	-	12.4	14.8	7.9	10.2
7	-	-	-	-	-	-	17.2	17.6	12.2	14.5	-	-
8	21.4	18.7	-	-	-	-	17.2	17.2	11.9	14.4	-	-
9	21.7	18.7	-	-	22.2	20.5	16.9	17.5	-	-	7.7	10.2
10	21.9	18.9	-	-	21.9	20.5	16.9	17.4	-	-	7.9	9.9
11	21.9	18.9	-	-	21.4	20.5	16.9	17.3	10.9	13.8	7.9	9.9
12	22.2	18.9	-	-	20.9	20.4	-	-	10.7	13.5	7.9	9.9
13	-	-	-	-	20.8	20.3	-	-	10.5	13.4	7.9	9.9
14	-	-	-	-	-	-	16.3	17.2	10.5	13.2	-	-
15	22.6	19.4	-	-	-	-	16.4	17.2	10.4	11.9	-	-
16	22.9	19.6	-	-	19.2	19.9	16.2	17.2	-	-	7.5	9.8
17	23.1	19.5	-	-	18.9	19.7	15.9	16.9	-	-	7.4	9.7
18	23.2	19.7	-	-	18.9	19.4	15.9	16.7	9.8	12.6	7.2	9.6
19	22.9	19.7	22.2	20.4	18.9	19.3	-	-	9.5	12.5	6.9	9.4
20	-	-	24.2	20.5	18.9	19.2	-	-	9.5	12.3	6.8	9.4
21	-	-	22.6	20.6	-	-	15.9	16.5	-	-	-	-
22	22.9	19.9	22.7	20.6	-	-	15.5	16.5	-	-	-	-
23	23.2	19.9	22.9	20.7	18.4	18.8	15.2	16.4	-	-	6.2	9.2
24	23.2	20.2	-	-	18.2	18.7	14.9	16.2	-	-	5.9	7.9
25	22.7	20.2	-	-	18.2	18.5	14.8	16.2	8.2	11.6	-	-
26	22.4	20.5	22.9	21.7	18.3	18.5	-	-	7.9	11.4	5.9	8.8
27	-	-	22.9	20.8	18.5	18.5	-	-	7.9	11.2	5.9	8.5
28	-	-	22.8	20.8	-	-	14.5	15.7	-	-	-	-
29	21.9	19.9	22.9	20.9	-	-	14.4	15.6	8.4	10.9	-	-
30	22.2	19.9	22.8	20.8	18.2	18.4	14.4	15.5	-	-	-	-
31	21.8	15.9	-	-	-	-	14.4	15.5	-	-	-	-
Average	22.2	19.2	22.7	20.6	20.1	19.7	16.0	16.9	10.6	13.2	7.3	9.7
Min	20.9	15.9	21.7	19.9	18.2	18.4	14.4	15.5	7.9	10.9	5.9	7.9
Max	23.2	20.5	24.2	21.7	22.2	20.7	17.9	18.3	14.2	15.4	7.9	10.4
Std	0.8	1.0	0.6	0.5	1.6	0.9	1.1	0.8	1.9	1.5	0.8	0.7

# **7 Hydrology**

## 7.1 Hydrological Network of Kosovo

The state hydrometric network is a system of stations that observe and measure the quantity of water in rivers and other water bodies within a country. Through this network, measurements of water level and discharge are carried out for the purpose of water resources management, as well as flood forecasting and prevention.

The rivers of Kosovo drain into three (3) sea basins: the Adriatic Sea (43.5%), the Black Sea (50.7%), and the Aegean Sea (5.8%), while its territory is divided into five (5) river basins: the White Drin Basin, the Ibër Basin, the Morava e Binçës Basin, the Lepenc Basin, and the Plava Basin.

The following major rivers belong to the White Drin Basin: the Erenik, Deçan Bistrica, Peja Bistrica, Prizren Bistrica, Toplluha, Mirusha, Klina, Istog, etc.

The Ibër Basin includes the rivers: Sitnica, with its main tributaries (Drenica, Llapi), etc.

The Morava e Binçës Basin includes the rivers: Kriva Reka, with its tributaries Desivojçë River, Hogosht River, and Kremenata River, etc.

The Lepenc Basin includes the Nerodime River.

The Plava Basin includes the rivers: Brodi, Restelica, etc.

The hydrological station network is distributed in such a way as to ensure good coverage of all the above-mentioned river basins and consists of 24 regular monitoring stations and 3 special monitoring stations, established for the feasibility study related to the construction of dams in the Kike–Kremenata hydrosystem.

The stations are equipped with automatic pressure sensors and staff gauges for recording water levels (see Tables 7.1, 7.2 and Figure 7.1). Twenty-four (24) stations from the regular monitoring network and three (3) stations from the special monitoring network provide real-time data access via GPRS through a central server.

Data from these online stations are recorded at 15-minute intervals, while data from 20 other stations of the monitoring network are recorded at 60-minute intervals.

The latest data from the online stations are published on the website of the Hydrometeorological Institute of Kosovo at the following link:<http://ihmk-rks.net>.

**Table 7.1:** Hydrometric Stations by River Basins

No	Basin	F/Km2	Number of Stations in the basin	average/km <sup>2</sup>
1	Drini Bardhë	4.009	12	334.0
2	Ibri	4.289	11	389.9
3	Morava e Bincës	1.564	6	260.7
4	Lepenci	685	3	228.3
5	Plava	360	2	180
	Total	10.907	34	278.52

**Table 7.2:** Functional hydrometric stations during 2024

No	Basin	Station	River	Latitude	Longitude	Altitude (m lmd)
1	Drini Bardhë	Grykë	Bistrica Pejës	42° 39' 42.30"	20° 15' 04.39"	581
2	Drini Bardhë	Gjakovë	Ereniku	42° 22' 10.34"	20° 25' 15.10"	341
3	Drini Bardhë	Prizren	Bistrica Prizrenit	42° 11' 39.48"	20° 46' 26.05"	525
4	Drini Bardhë	Berkovë	River Istogut	42° 40' 39.16"	20° 31' 16.41"	401
5	Drini Bardhë	Drelaj	Bistrica Pejës	42° 42' 01.61"	20° 08' 31.42"	965
6	Drini Bardhë	Klinë	River Klina	42° 36' 54.60"	20° 34' 38.48"	380
7	Drini Bardhë	Mirushë	River Mirusha	42° 31' 18.42"	20° 33' 51.94"	366
8	Drini Bardhë	Deqan	Bistrica e Deqanit	42° 33' 00.70"	20° 15' 17.68"	678
9	Drini Bardhë	Këpuz	Drini Bardhë	42° 30' 25.38"	20° 31' 50.78"	355
10	Drini Bardhë	Vllashnje	Bistrica Vllashnje	42° 11' 35.35"	20° 39' 07.52"	313
11	Ibri	Lluzhan	Llapi	42° 49' 10.89"	21° 10' 05.46"	565
12	Ibri	Drenas	River Drenica	42° 37' 01.13"	20° 53' 59.00"	573
13	Ibri	Vragoli	River Sitnica	42° 36' 32.51"	21° 03' 42.16"	536
14	Ibri	Mramor	River Mramorit	42° 38' 09.70"	21° 16' 23.70"	660
15	Ibri	Orllan	River i Turiçices	42° 49' 46.20"	21° 20' 37.20"	645
16	Ibri	Milloshëvë	River Llap	42° 43' 34.8"	20° 04' 35.7"	534
17	Ibri	Mitrovicë	River Iber	42° 52' 03.6"	20° 49' 10.7"	540
18	Lepenci	Brod	Lepenci	42° 16' 21.83"	21° 08' 00.56"	634
19	Lepenci	Kaçanik	River Nerodime	42° 13' 45.62"	21° 15' 23.98"	478
20	Morava e Binçes	Viti	Morava e Binçes	42° 19' 04.16"	21° 21' 34.12"	506
21	Morava e Binçes	Konçul	River Kriva Reka	42° 29' 42.20"	21° 40' 00.04"	428
22	Morava e Binçes	Domorovcë	River Kriva Reka	42° 30' 36.55"	21° 37' 55.56"	429
23	Morava e Binçes	Hajnoc	River Kremenatë	42° 38' 29.66"	21° 31' 42.88"	527
24	Morava e Binçes	Hogosht	River Hogosht	42° 38' 24.03"	21° 38' 36.93"	562
25	Morava e Binçes	Shipashnicë	River Desivojcë	42° 36' 17.60"	21° 40' 08.37"	525
26	Plavë	Orqushë	River Plavë	42° 02' 58.17"	20° 35' 41.55"	743
27	Plavë	Mlikë	River Brod	42° 01' 55.50"	20° 38' 44.80"	980

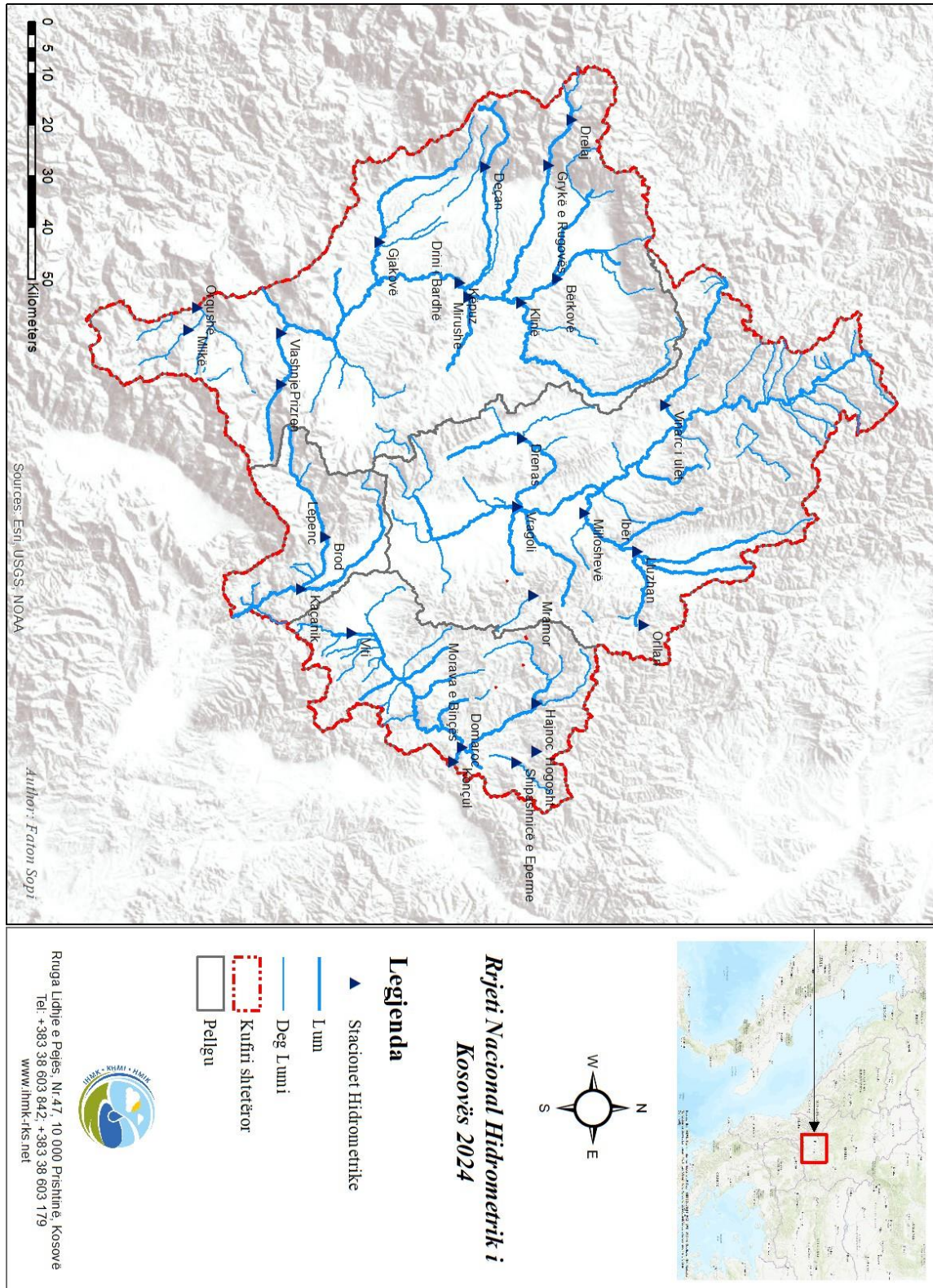


Figure 7.1: Network of hydrological stations in Kosovo

# **8 Hydrological data 2024 Levels**

## 8.1 Berkovë

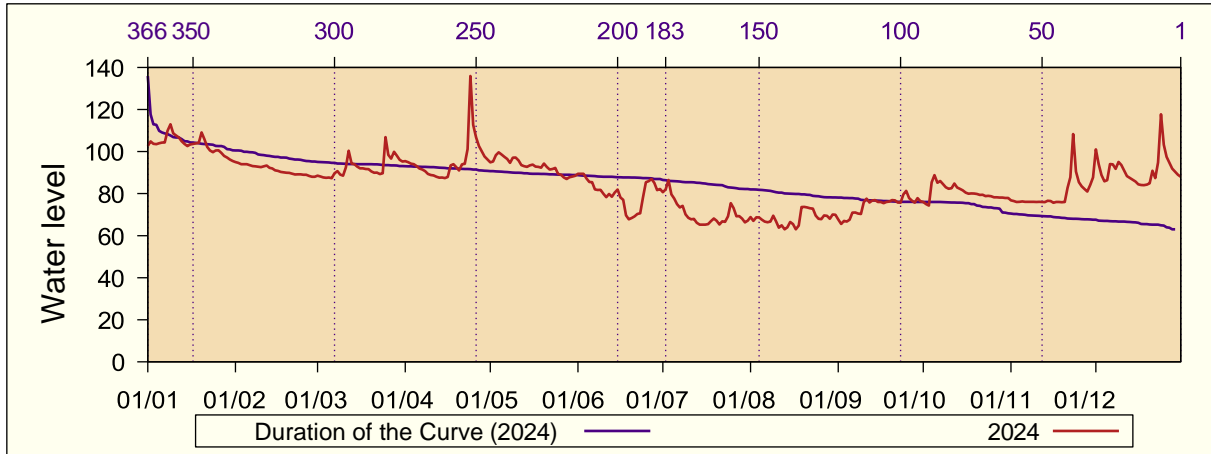
Water level (cm): 2024  
 River Basin: Drini i Bardhë  
 Name of the River: Istog

Altitude st.: 401 m lmd  
 Distance from the mouth: 2.6 km  
 Watershed area: 432 km<sup>2</sup>

Day	I	II	III	IV	V	VI	VII	VIII	IX	X	XI	XII
1	103	95	88	95	95	89	81	69	68	76	77	101
2	105	95	88	95	95	89	82	67	66	75	76	94
3	104	94	88	94	98	89	86	69	67	74	76	89
4	104	94	88	94	100	87	80	69	67	85	76	86
5	104	94	88	93	99	86	78	68	68	89	76	86
6	104	94	87	92	97	85	75	67	71	85	76	94
7	104	93	90	91	96	82	73	66	71	86	76	94
8	110	93	91	91	95	82	74	67	70	85	76	92
9	113	93	89	89	97	82	70	70	70	83	76	95
10	109	93	89	89	97	80	68	67	76	82	76	94
11	108	93	92	89	96	78	68	64	78	83	76	90
12	107	93	100	88	94	80	68	65	76	85	76	88
13	105	92	94	88	93	79	66	63	77	83	76	87
14	104	92	94	88	93	80	65	64	77	82	77	86
15	103	91	93	87	93	82	65	66	76	82	76	86
16	103	91	92	88	94	78	65	65	76	80	76	84
17	-	90	92	93	93	77	66	63	75	80	76	84
18	-	90	92	94	93	70	67	65	76	80	76	84
19	104	90	92	93	92	68	68	74	76	80	76	84
20	109	90	91	91	94	68	67	74	77	80	76	85
21	106	89	90	94	93	69	65	73	77	79	83	91
22	102	89	90	94	91	70	67	73	76	79	88	87
23	101	89	89	101	92	71	67	73	76	79	108	95
24	100	89	90	136	92	78	69	70	80	79	90	118
25	101	89	107	113	89	85	75	68	81	79	85	103
26	101	89	98	107	89	86	73	68	78	78	83	97
27	99	88	97	103	88	87	69	70	77	78	82	94
28	98	88	100	100	87	85	69	69	76	78	81	92
29	97	88	98	98	88	82	68	68	78	78	84	90
30	96		96	96	88	82	66	70	76	78	88	89
31	96		95		88		67	70		78		88
Day	31	26+	3+	11	28+	18	13+	16+	2	2	12+	5+
Min	95	88	87	85	86	60	64	62	61	72	74	84
Average	103	91	92	95	93	80	71	68	74	81	80	91
Max	116	96	114	152	104	92	95	84	91	103	131	124
Day	9	1+	25	24	9	26+	3	19	24	4	23	24

Days equal to, or falling below, the indicated values:

Day	Value	Day	Value	Day	Value	Day	Value	Day	Value
366	136	357	107	210	88	70	74	9	65
365	118	356	107	183	86	60	70	8	65
364	113	350	104	150	82	50	69	7	65
363	113	340	103	130	79	40	68	6	64
362	110	330	100	120	78	30	67	5	64
361	109	320	97	110	77	25	67	4	63
360	109	300	95	100	76	20	67	3	63
359	108	270	93	90	76	15	66	2	-
358	108	240	90	80	76	10	65	1	-



## 8.2 Brod

Water level (cm): 2024

River Basin: Lepenci

Name of the River:

Altitude st.:

642 m lmd

Distance from the mouth: 45 km

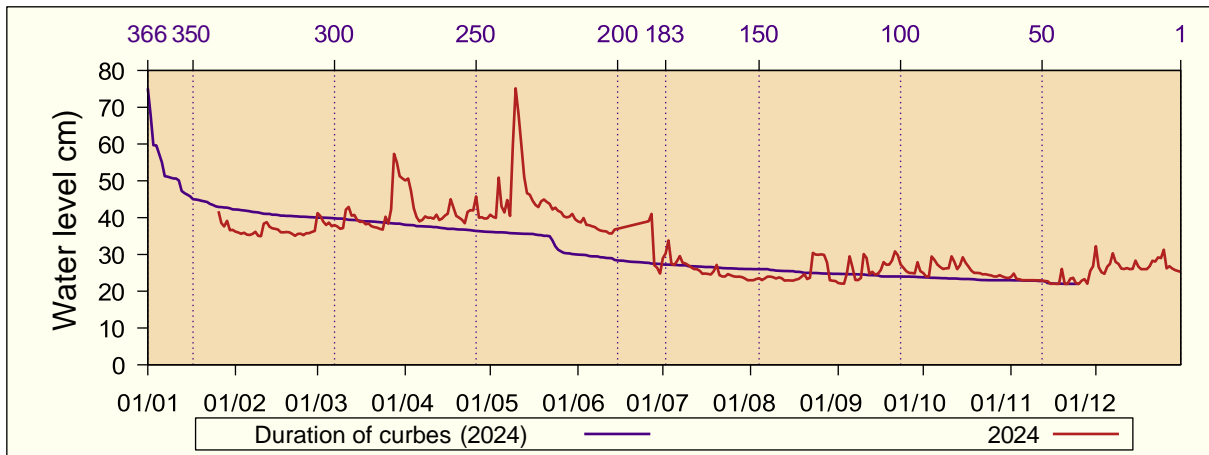
Lepenc

Watershed area: 241 km<sup>2</sup>

Day	I	II	III	IV	V	VI	VII	VIII	IX	X	XI	XII
1	-	36	41	50	41	39	29	23	22	25	24	32
2	-	36	40	51	40	39	30	23	22	24	25	27
3	-	36	39	47	40	40	34	23	22	24	23	25
4	-	36	38	43	51	38	27	24	25	29	23	25
5	-	35	39	40	43	38	27	23	29	28	23	27
6	-	35	38	39	41	38	28	23	27	27	23	27
7	-	36	38	39	45	37	30	24	23	27	23	30
8	-	36	38	40	40	37	28	24	23	26	23	28
9	-	35	37	40	60	36	28	24	24	26	23	27
10	-	35	37	40	75	36	27	23	30	26	23	26
11	-	38	42	40	68	36	27	24	29	29	23	26
12	-	39	43	41	60	36	26	24	25	28	23	26
13	-	38	41	39	51	36	26	23	25	26	23	26
14	-	37	41	40	47	37	26	23	25	27	23	26
15	-	37	39	41	46	-	25	23	25	29	22	28
16	-	37	39	41	45	-	25	23	26	28	22	27
17	-	36	39	45	43	-	25	23	28	27	22	26
18	-	36	38	43	43	-	25	23	27	26	22	26
19	-	36	38	40	44	-	25	24	27	25	26	26
20	-	36	38	40	45	-	27	25	28	25	22	27
21	-	36	37	39	44	-	24	23	31	25	22	28
22	-	35	37	38	44	-	24	24	30	25	23	28
23	-	36	37	42	42	-	24	30	27	25	24	29
24	-	36	37	42	43	-	25	30	26	24	22	29
25	-	35	40	42	42	-	24	30	25	24	22	31
26	42	36	38	46	42	39	24	30	25	24	23	26
27	39	36	42	40	40	41	24	30	25	24	23	27
28	38	36	57	40	40	27	24	28	25	24	22	26
29	39	36	55	40	40	26	24	23	28	24	26	26
30	37		51	40	41	25	23	23	25	24	27	26
31	37		51		40		23	23		24		25
Day	29+	10	9+	21+	1+	30	27+	2+	1+	29+	10+	4+
Min	36	34	36	38	39	24	23	22	22	23	22	24
Average	38	36	41	42	46	36	26	25	26	26	23	27
Max	60	43	79	64	122	74	55	35	52	51	38	49
Day	26	8+	28	3+	9	27	3	11+	10	4	2+	24

Days equal to, or falling below, the indicated values:

Day	Value	Day	Value	Day	Value	Day	Value	Day	Value
366	75	357	51	210	30	70	23	9	-
365	68	356	51	183	27	60	23	8	-
364	60	350	45	150	26	50	23	7	-
363	60	340	43	130	25	40	22	6	-
362	57	330	42	120	25	30	-	5	-
361	55	320	41	110	24	25	-	4	-
360	51	300	40	100	24	20	-	3	-
359	51	270	38	90	24	15	-	2	-
358	51	240	36	80	23	10	-	1	-



## 8.3 Deçan

Water level (cm): 2024

River Basin: Drini i Bardhë

Name of the River:

Watershed area: - km<sup>2</sup>

Altitude st.: 678 m lmd

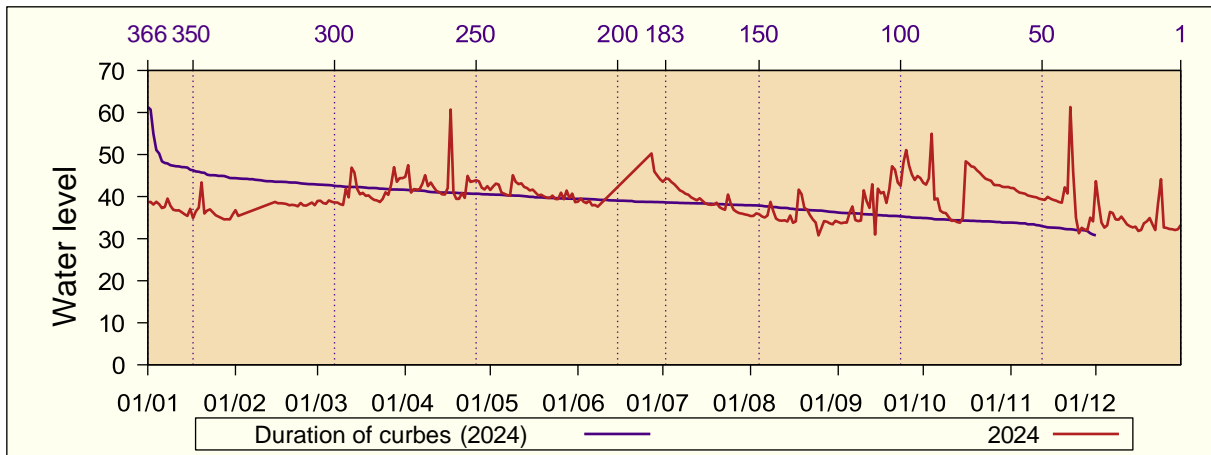
Distance from the mouth: 29.4 km

Bistrica e Deçanit

Day	I	II	III	IV	V	VI	VII	VIII	IX	X	XI	XII
1	39	37	39	45	42	39	44	35	34	43	42	44
2	39	35	39	47	42	40	44	35	34	43	42	38
3	38	-	38	41	43	39	44	36	34	44	41	34
4	39	-	38	42	43	38	43	36	34	55	41	33
5	38	-	39	42	41	39	43	35	36	39	41	33
6	37	-	39	42	41	38	42	35	38	40	41	36
7	37	-	39	43	40	38	42	36	34	37	40	36
8	40	-	39	45	40	38	41	39	34	36	40	35
9	38	-	38	42	45	-	41	37	34	36	40	34
10	37	-	38	43	44	-	40	35	41	35	40	35
11	37	-	42	42	43	-	40	34	39	34	40	34
12	37	-	40	41	43	-	39	34	37	34	39	33
13	36	-	47	41	42	-	39	34	43	34	39	33
14	36	-	46	41	42	-	40	34	31	34	40	33
15	35	39	42	40	41	-	39	36	42	35	40	33
16	37	38	41	42	42	-	38	34	41	48	39	32
17	35	38	41	61	41	-	38	34	41	48	39	32
18	36	38	40	41	40	-	38	42	38	47	39	34
19	37	38	40	39	40	-	38	41	42	47	39	34
20	43	38	40	39	40	-	39	37	47	46	42	35
21	36	38	39	41	40	-	38	37	46	46	41	33
22	37	38	39	40	40	-	37	36	43	45	61	32
23	37	38	39	45	40	-	37	35	43	44	46	38
24	36	38	39	44	39	-	40	34	48	44	35	44
25	36	38	41	44	39	-	38	31	51	44	31	33
26	35	38	40	44	41	-	37	32	47	43	33	33
27	35	38	43	44	39	50	36	34	45	43	32	32
28	35	39	47	42	41	46	36	34	44	43	32	32
29	35	38	44	42	40	45	36	34	45	42	35	32
30	35		44	42	41	44	36	33	44	42	34	32
31	36		44		39		36	34		42		33
Day	28+	2	1+	18+	24+	1+	31	25	14+	13+	24	16+
Min	31	32	37	38	38	37	34	27	29	33	29	31
Average	37	38	41	43	41	41	39	35	40	42	39	34
Max	65	40	66	85	60	57	48	64	62	67	97	56
Day	20	24+	13	17	26	27	24	8	24	4	22	23

Days equal to, or falling below, the indicated values:

Day	Value	Day	Value	Day	Value	Day	Value	Day	Value
366	61	357	47	210	39	70	34	9	-
365	61	356	47	183	39	60	34	8	-
364	55	350	46	150	38	50	33	7	-
363	51	340	45	130	37	40	32	6	-
362	50	330	44	120	36	30	-	5	-
361	48	320	44	110	36	25	-	4	-
360	48	300	43	100	35	20	-	3	-
359	48	270	41	90	35	15	-	2	-
358	47	240	40	80	34	10	-	1	-



## 8.4 Drelaj

Water level (cm): 2024

Altitude st.:

965 m lmd

River Basin: Drini i Bardhë

Distance from the mouth: 41 km

Name of the River:

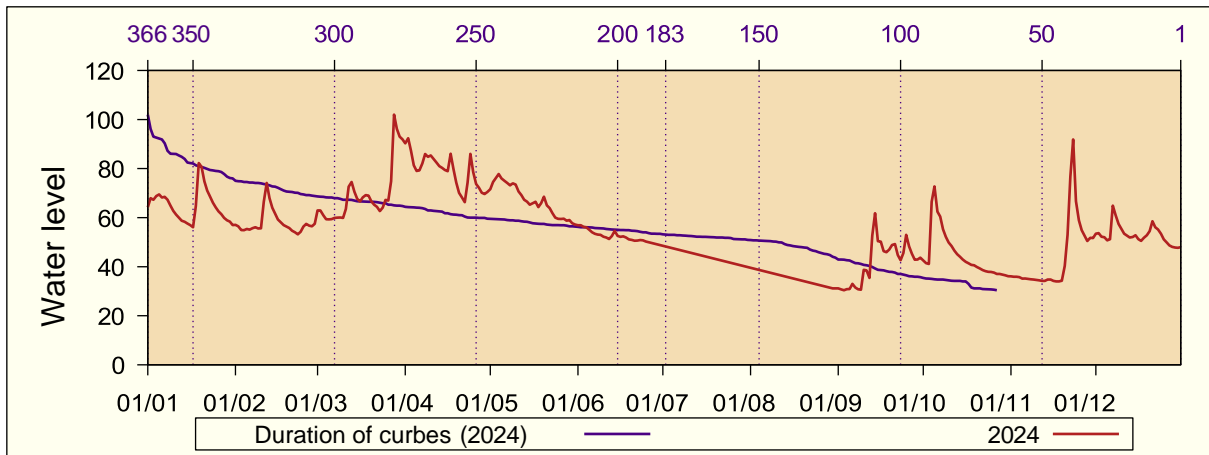
Bistrica e Pejës

Watershed area: 120 km<sup>2</sup>

Day	I	II	III	IV	V	VI	VII	VIII	IX	X	XI	XII
1	64	57	63	90	72	57	-	-	31	43	36	53
2	68	56	63	92	74	57	-	-	31	41	36	54
3	67	55	61	87	76	56	-	-	30	41	36	52
4	69	55	59	81	78	56	-	-	31	66	36	52
5	69	55	59	79	76	55	-	-	31	73	35	51
6	68	55	59	79	75	54	-	-	33	62	35	51
7	68	56	60	82	74	53	-	-	32	60	35	65
8	67	56	60	86	73	53	-	-	31	55	35	61
9	65	56	60	85	74	53	-	-	31	52	35	57
10	63	56	60	85	73	52	-	-	39	50	35	55
11	61	66	64	84	71	52	-	-	38	48	34	53
12	60	74	73	82	69	51	-	-	35	47	34	53
13	59	68	75	81	67	53	-	-	53	45	34	52
14	58	64	71	80	67	55	-	-	62	44	35	52
15	58	61	68	79	65	53	-	-	50	43	35	53
16	57	59	67	79	66	52	-	-	50	42	34	51
17	56	58	68	86	66	52	-	-	46	41	34	51
18	65	57	69	80	64	52	-	-	46	41	34	52
19	82	56	69	74	66	51	-	-	47	41	34	53
20	81	56	67	70	69	51	-	-	49	40	40	55
21	75	55	65	68	65	51	-	-	49	39	53	59
22	71	54	64	66	64	51	-	-	45	39	77	56
23	69	53	63	74	62	51	-	-	43	38	92	55
24	66	54	64	86	60	51	-	-	46	38	67	53
25	64	56	67	79	59	50	-	-	53	38	59	51
26	63	57	67	74	59	-	-	-	48	38	55	50
27	61	57	75	72	60	-	-	-	45	37	52	49
28	60	56	102	70	59	-	-	-	43	37	51	48
29	59	58	96	70	59	-	-	-	43	37	52	48
30	58		93	70	58	-	-	31	44	36	52	48
31	57		92		57		-	31		36		48
Day	17	23	1+	22	31	21+	-	30+	1+	29+	8+	28+
Min	54	50	57	63	54	48	-	31	30	36	34	47
Average	65	58	69	79	67	53	-	31	42	45	44	53
Max	86	79	110	96	80	59	-	32	70	91	140	68
Day	19	12	28	1	4	2	-	30+	14	4	22	7

Days equal to, or falling below, the indicated values:

Day	Value	Day	Value	Day	Value	Day	Value	Day	Value
366	102	357	86	210	56	70	31	9	-
365	96	356	86	183	53	60	-	8	-
364	93	350	82	150	51	50	-	7	-
363	92	340	79	130	46	40	-	6	-
362	92	330	74	120	43	30	-	5	-
361	92	320	72	110	40	25	-	4	-
360	90	300	68	100	37	20	-	3	-
359	87	270	64	90	35	15	-	2	-
358	86	240	59	80	34	10	-	1	-



## 8.5 Drenas

Water level (cm): 2024

River Basin: Ibri

Name of the River:

Watershed area:

Altitude st.: 573 m lmd

Distance from the mouth: 21.2 km

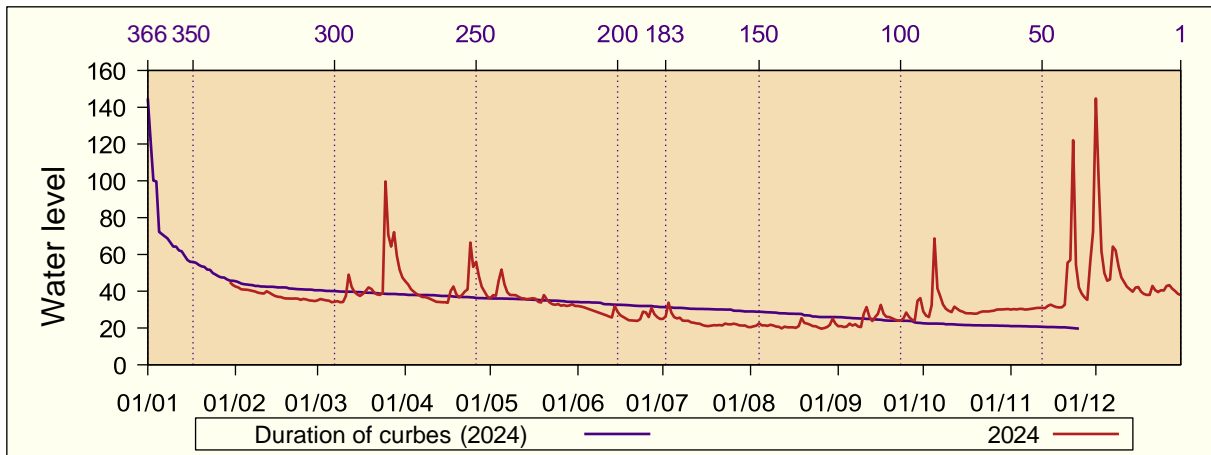
Drenica

326.3 km<sup>2</sup>

Day	I	II	III	IV	V	VI	VII	VIII	IX	X	XI	XII
1	-	43	35	45	36	32	25	20	21	29	30	145
2	-	42	36	44	38	32	26	21	21	27	30	100
3	-	41	35	41	38	31	34	21	21	26	30	62
4	-	41	35	40	46	-	28	23	21	32	30	50
5	-	41	35	38	52	-	26	21	22	69	30	46
6	-	41	34	38	44	-	25	22	21	41	30	46
7	-	40	34	37	40	-	26	21	22	37	30	64
8	-	40	35	37	38	-	24	22	21	33	30	62
9	-	39	34	36	38	-	24	21	21	30	31	54
10	-	39	34	36	38	-	24	21	28	29	31	47
11	-	39	37	35	37	27	23	21	31	29	31	44
12	-	40	49	34	36	26	23	20	26	32	31	42
13	-	39	42	34	36	26	22	21	24	30	31	41
14	-	38	40	34	36	32	22	20	26	29	32	40
15	-	37	38	34	36	29	22	20	28	29	33	42
16	-	37	37	34	36	27	21	20	33	28	32	42
17	-	37	38	40	36	26	21	20	28	28	31	40
18	-	36	40	43	34	25	21	21	26	28	31	38
19	-	36	42	38	34	24	22	25	26	28	31	38
20	-	36	41	37	38	24	22	23	25	28	33	38
21	-	36	39	38	36	24	22	22	25	29	56	43
22	-	36	38	40	34	24	21	22	24	29	57	41
23	-	36	38	41	33	25	22	21	24	29	122	40
24	-	35	39	66	33	29	22	21	25	29	54	41
25	-	36	100	53	33	29	22	20	28	29	42	40
26	-	36	71	56	32	26	22	20	26	29	39	43
27	-	35	64	48	33	31	22	20	25	30	37	43
28	-	35	72	42	32	28	22	21	24	30	35	41
29	-	35	59	39	32	26	21	22	35	30	56	40
30	45		52	37	33	25	21	25	36	30	72	39
31	43		47		32		21	22		30		38
Day	31	28+	5+	16	28	21+	31	12+	1+	4+	1+	20+
Min	42	34	34	33	31	23	20	19	20	25	30	37
Average	44	38	44	41	36	27	23	21	25	31	40	49
Max	46	43	120	76	54	34	36	30	43	84	151	156
Day	30	1+	25	24	4+	14+	3	19	29	5	23	1

Days equal to, or falling below, the indicated values:

Day	Value	Day	Value	Day	Value	Day	Value	Day	Value
366	145	357	64	210	34	70	21	9	-
365	122	356	64	183	31	60	21	8	-
364	100	350	56	150	29	50	21	7	-
363	100	340	47	130	26	40	20	6	-
362	72	330	43	120	26	30	-	5	-
361	72	320	42	110	25	25	-	4	-
360	71	300	40	100	24	20	-	3	-
359	69	270	38	90	22	15	-	2	-
358	66	240	36	80	22	10	-	1	-



## 8.6 Domarocv

Water level (cm): 2024

Altitude st.:

429 m lmd

River Basin: Morava e Binçës

Distance from the mouth: 0.5 km

Name of the River:

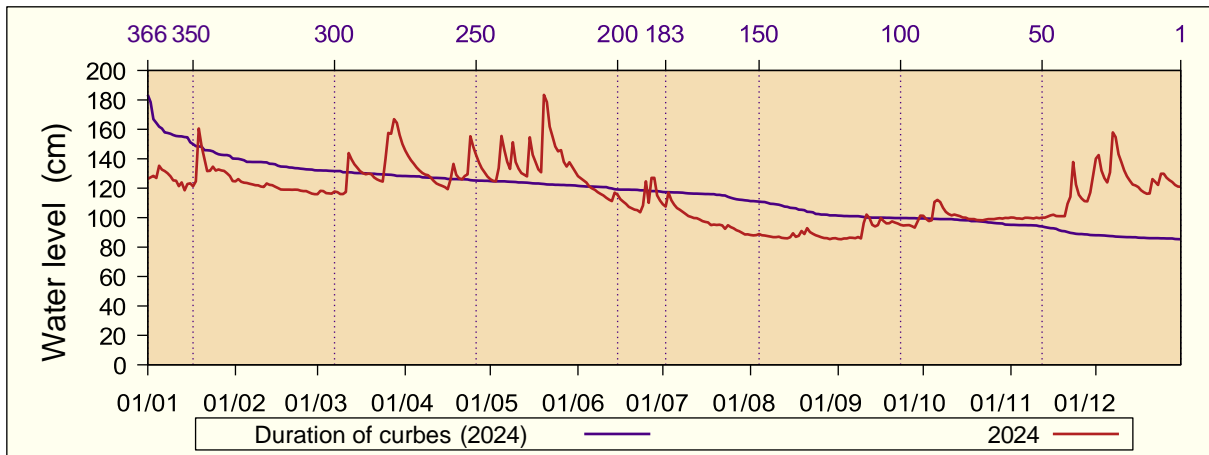
Kriva Reka

Watershed area: 612.5 km<sup>2</sup>

Day	I	II	III	IV	V	VI	VII	VIII	IX	X	XI	XII
1	126	125	116	146	126	128	109	88	86	101	100	140
2	127	126	118	142	125	126	108	88	85	99	100	143
3	128	124	118	139	125	125	117	88	86	98	100	132
4	127	124	117	137	134	124	112	89	86	98	100	127
5	135	124	117	134	155	121	109	88	86	111	99	124
6	133	123	116	132	146	120	107	88	86	112	100	131
7	132	123	118	130	138	119	105	88	86	111	100	158
8	130	122	117	129	133	117	104	87	87	107	100	155
9	128	122	116	129	151	116	103	87	86	104	99	143
10	125	121	116	127	138	115	101	87	96	102	100	138
11	125	121	117	125	133	114	100	87	102	102	100	132
12	121	123	144	123	130	112	100	86	100	102	100	128
13	124	122	139	122	129	111	100	86	95	102	100	125
14	119	122	136	122	128	117	99	86	94	101	101	122
15	123	121	134	121	155	116	98	87	95	100	102	122
16	123	120	132	119	143	112	97	89	100	100	102	121
17	121	119	130	126	138	111	97	87	98	99	101	119
18	125	119	129	137	133	109	95	88	96	99	101	117
19	161	119	130	129	131	107	95	91	96	99	101	116
20	149	119	130	127	183	106	95	89	98	98	101	116
21	140	119	127	126	178	105	95	93	97	98	109	126
22	132	119	126	128	162	105	95	90	96	98	114	124
23	132	119	125	129	155	104	92	89	95	99	138	122
24	135	118	124	155	148	108	95	88	95	99	122	130
25	132	118	140	148	145	125	94	87	95	99	116	130
26	133	118	158	143	146	110	93	87	95	99	113	127
27	132	117	157	138	138	127	91	86	94	99	111	126
28	132	116	167	134	135	127	91	86	93	100	111	124
29	130	116	164	131	138	115	90	85	97	99	117	122
30	128		156	128	134	112	89	86	101	100	128	121
31	125		150		131		89	86		100		121
Day	14	28+	1+	16	3	23	23	13+	1+	3+	3+	19+
Min	115	116	116	119	124	102	84	83	85	97	99	116
Average	130	121	132	132	141	115	99	88	93	101	106	128
Max	169	130	178	162	250	155	123	98	104	114	154	174
Day	19	1+	28	24	20	27	3	21	11	5+	23	7

Days equal to, or falling below, the indicated values:

Day	Value	Day	Value	Day	Value	Day	Value	Day	Value
366	183	357	156	210	121	70	97	9	86
365	178	356	155	183	117	60	95	8	86
364	167	350	150	150	111	50	94	7	86
363	164	340	143	130	103	40	90	6	86
362	162	330	138	120	101	30	88	5	86
361	161	320	135	110	100	25	87	4	86
360	158	300	132	100	100	20	87	3	86
359	158	270	128	90	99	15	86	2	85
358	157	240	125	80	99	10	86	1	85



## 8.7 Gjakovë

Water level (cm): 2024

Altitude st.:

343 m lmd

River Basin: Drini i Bardhë

Distance from the mouth: 6.4 km

Name of the River:

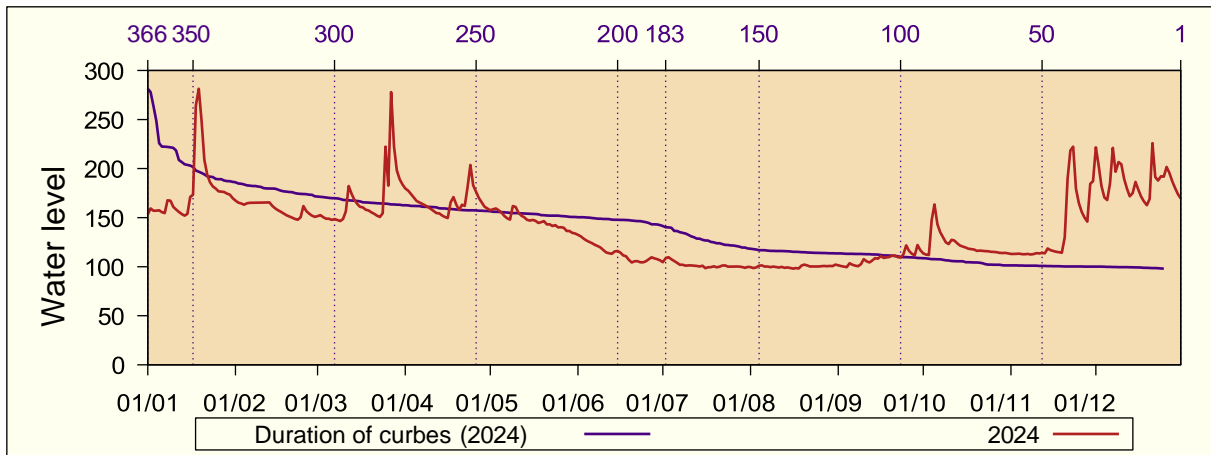
Ereniku

Watershed area: 455 km<sup>2</sup>

Day	I	II	III	IV	V	VI	VII	VIII	IX	X	XI	XII
1	153	167	152	180	158	132	105	100	101	114	113	222
2	159	165	153	178	159	131	109	99	101	112	113	203
3	157	164	150	174	159	129	110	99	100	112	113	182
4	157	163	149	170	157	127	108	101	100	147	113	171
5	158	165	149	167	155	125	106	101	103	164	113	168
6	156	165	148	164	152	124	104	100	102	143	113	185
7	155	-	148	163	149	122	102	100	101	135	113	221
8	168	-	148	162	148	121	102	100	101	129	112	197
9	167	-	146	161	162	120	101	100	103	125	113	207
10	161	-	149	159	161	117	101	100	108	123	114	204
11	158	-	156	157	155	114	101	99	106	127	114	189
12	156	-	182	155	152	114	101	100	104	127	114	180
13	154	165	174	154	150	113	101	99	106	124	114	172
14	152	162	168	152	148	116	100	99	109	122	119	175
15	154	160	164	151	147	116	101	99	108	121	117	186
16	171	158	161	150	148	114	98	98	111	119	116	179
17	173	156	160	166	147	112	99	99	109	118	115	171
18	264	154	158	171	145	111	100	98	109	118	115	167
19	281	152	157	163	145	107	100	101	110	117	114	163
20	249	151	156	158	146	104	99	102	111	116	130	169
21	209	150	154	163	143	106	100	101	111	116	189	226
22	194	149	152	162	143	106	101	100	110	116	218	191
23	186	148	151	181	141	105	101	100	109	116	222	188
24	182	150	154	204	142	104	100	100	112	116	179	192
25	180	162	222	183	140	106	100	100	122	115	165	192
26	177	157	183	176	140	108	100	101	116	115	156	202
27	176	154	278	170	140	110	100	101	113	115	150	196
28	176	152	222	165	136	108	100	101	111	114	146	187
29	174	151	198	161	136	108	100	101	122	114	184	180
30	173		189	159	135	106	99	101	117	114	187	174
31	170		184		134		100	102		114		170
Day	14+	23+	9	15	31	19+	16	2+	4	2+	1	20
Min	151	147	146	148	132	96	95	98	98	111	110	160
Average	177	157	168	166	148	114	102	100	108	122	136	187
Max	563	169	374	262	173	134	128	107	159	205	399	269
Day	18	1	27	23	9	1+	2	20	29	4	22	21

Days equal to, or falling below, the indicated values:

Day	Value	Day	Value	Day	Value	Day	Value	Day	Value
366	281	357	221	210	150	70	103	9	98
365	278	356	218	183	140	60	101	8	98
364	264	350	202	150	117	50	101	7	98
363	249	340	189	130	114	40	100	6	-
362	226	330	183	120	113	30	100	5	-
361	222	320	179	110	112	25	100	4	-
360	222	300	170	100	110	20	100	3	-
359	222	270	162	90	108	15	99	2	-
358	222	240	156	80	106	10	99	1	-



## 8.8 Grykë e Rugovës (Rugova Gorge)

Water level (cm): 2024

Altitude st.:

581 m lmd

River Basin: Drini i Bardhë

Distance from the mouth: 31.4 km

Name of the River:

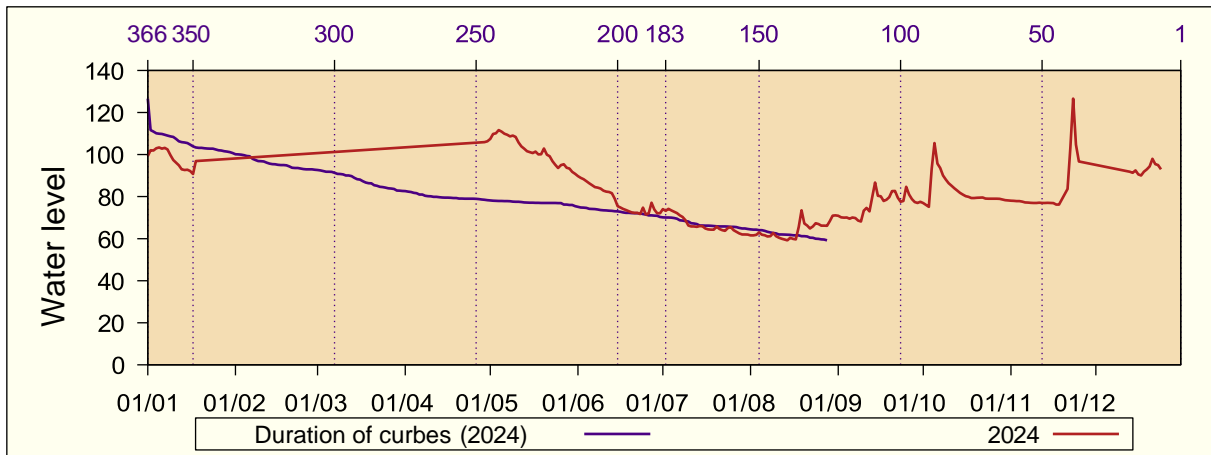
Bistrica e Pejës

Watershed area: 264 km<sup>2</sup>

Day	I	II	III	IV	V	VI	VII	VIII	IX	X	XI	XII
1	99	-	-	-	107	90	74	62	71	77	78	-
2	102	-	-	-	110	89	73	62	70	76	78	-
3	102	-	-	-	110	88	74	62	70	75	78	-
4	103	-	-	-	112	87	73	63	70	93	78	-
5	103	-	-	-	111	86	73	62	69	105	78	-
6	103	-	-	-	110	85	72	62	70	96	77	-
7	103	-	-	-	109	85	71	61	70	94	77	-
8	102	-	-	-	109	84	70	61	69	90	77	-
9	100	-	-	-	109	84	69	63	68	88	77	-
10	97	-	-	-	108	83	66	61	73	86	77	-
11	96	-	-	-	106	82	66	61	75	85	77	-
12	95	-	-	-	104	82	66	60	73	84	77	-
13	93	-	-	-	103	82	66	60	80	83	77	92
14	93	-	-	-	102	79	66	59	87	82	77	91
15	93	-	-	-	101	75	66	60	80	81	77	92
16	92	-	-	-	101	75	65	60	80	80	77	91
17	91	-	-	-	101	74	64	60	78	80	76	90
18	97	-	-	-	100	74	64	66	79	79	76	92
19	-	-	-	-	100	73	64	73	80	79	76	93
20	-	-	-	-	103	72	66	67	83	79	78	94
21	-	-	-	-	100	72	65	66	83	80	84	98
22	-	-	-	-	99	72	64	65	80	80	103	95
23	-	-	-	-	97	72	64	66	78	79	127	95
24	-	-	-	-	95	75	65	67	78	79	105	93
25	-	-	-	-	94	71	66	67	85	79	97	-
26	-	-	-	-	95	72	64	66	81	79	-	-
27	-	-	-	-	95	77	63	66	79	79	-	-
28	-	-	-	-	94	74	63	66	77	79	-	-
29	-	-	-	106	93	72	62	68	77	79	-	-
30	-	-	-	106	92	72	62	71	78	78	-	-
31	-	-	-	-	91	-	62	71	-	78	-	-
Day	17	-	-	29+	30+	23+	30+	12+	5+	2+	12+	17
Min	90	-	-	105	90	70	61	59	68	75	76	89
Average	98	-	-	106	102	79	67	64	76	83	82	93
Max	112	-	-	108	114	91	76	97	91	118	164	99
Day	19	-	-	1	4	1	1+	18	14	4	22	21

Days equal to, or falling below, the indicated values:

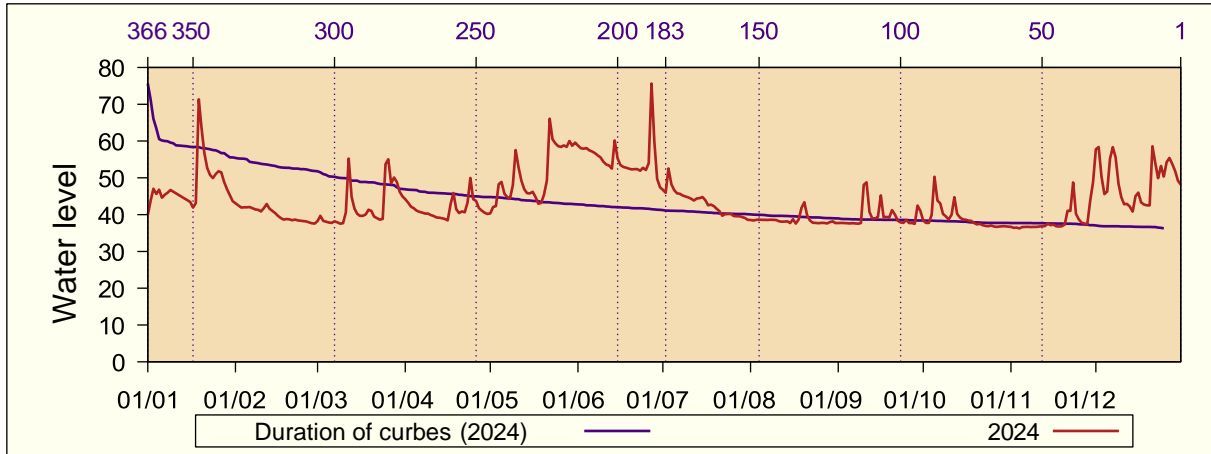
Day	Value	Day	Value	Day	Value	Day	Value	Day	Value
366	127	357	108	210	74	70	-	9	-
365	112	356	107	183	70	60	-	8	-
364	111	350	104	150	64	50	-	7	-
363	110	340	102	130	60	40	-	6	-
362	110	330	99	120	-	30	-	5	-
361	110	320	95	110	-	25	-	4	-
360	109	300	91	100	-	20	-	3	-
359	109	270	81	90	-	15	-	2	-
358	109	240	78	80	-	10	-	1	-





Days equal to, or falling below, the indicated values:

Day	Value	Day	Value	Day	Value	Day	Value	Day	Value
366	76	357	59	210	43	70	38	9	36
365	71	356	59	183	41	60	38	8	36
364	66	350	58	150	40	50	38	7	36
363	63	340	57	130	39	40	38	6	-
362	61	330	54	120	39	30	37	5	-
361	60	320	53	110	39	25	37	4	-
360	60	300	50	100	39	20	37	3	-
359	60	270	46	90	38	15	37	2	-
358	60	240	44	80	38	10	37	1	-



## 8.10 Këpuz

Water level (cm): 2024

Altitude st.: 355 m lmd

River Basin : Drini i Bardhë

Distance from the mouth: 56.6 km

Name of the River:

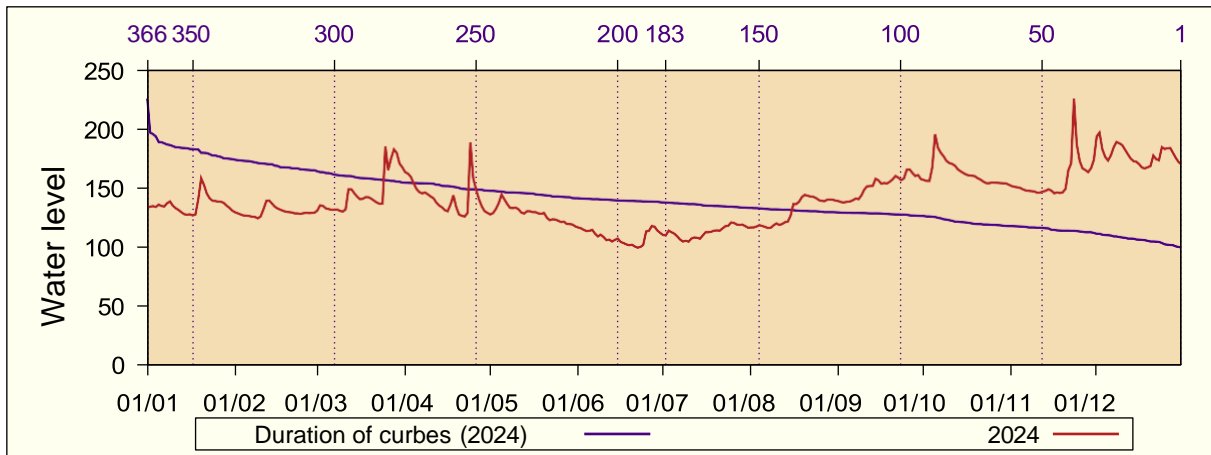
Drini i Bardhë

Watershed area: 2160 km<sup>2</sup>

Day	I	II	III	IV	V	VI	VII	VIII	IX	X	XI	XII
1	134	130	131	164	128	117	111	117	139	157	152	194
2	135	129	136	162	129	116	111	117	138	156	151	197
3	135	128	135	160	133	115	114	118	138	156	151	183
4	134	127	133	154	138	114	113	119	139	168	150	177
5	136	127	133	150	145	114	112	118	139	196	149	174
6	135	127	132	147	141	115	109	118	140	184	148	178
7	135	126	132	146	137	112	107	117	142	180	148	185
8	138	126	132	147	134	110	105	117	141	177	148	189
9	139	125	131	145	133	111	106	119	144	173	148	188
10	135	126	131	143	134	109	105	121	149	172	146	187
11	133	132	132	142	132	106	108	119	152	171	146	183
12	132	140	149	138	130	107	109	120	152	169	147	179
13	130	140	149	136	129	105	108	121	152	166	148	175
14	128	137	146	134	131	107	108	122	158	165	149	173
15	128	135	143	132	131	108	110	127	157	163	148	173
16	128	133	141	131	130	105	113	137	154	162	146	171
17	127	132	141	137	130	104	113	137	155	161	147	168
18	128	131	143	144	129	103	113	139	154	161	146	167
19	141	130	143	134	129	102	114	143	156	160	147	168
20	159	130	141	128	129	102	115	145	158	159	150	169
21	153	130	140	127	125	101	114	144	161	158	166	178
22	146	129	138	126	123	100	116	143	159	156	171	175
23	142	129	137	129	124	101	118	143	157	155	226	174
24	140	129	137	189	124	102	119	142	159	154	187	185
25	139	129	186	159	123	114	121	140	166	155	173	184
26	139	129	165	149	122	114	121	139	166	155	167	184
27	139	129	175	141	122	118	120	139	163	155	166	184
28	138	129	183	135	120	118	119	141	161	155	164	180
29	135	130	180	131	120	114	119	141	161	154	167	176
30	134		171	129	120	112	118	140	158	154	174	172
31	131		168		118		117	140		153		171
Day	18	9+	1+	22+	31	22	10	1+	2	31	16+	18
Min	126	124	130	123	117	97	103	115	136	152	145	166
Average	136	130	146	143	129	109	113	130	152	163	158	179
Max	161	142	209	236	146	120	123	146	167	201	249	203
Day	20	12	25	24	5	27+	25	20	25+	5	23	2

Days equal to, or falling below, the indicated values:

Day	Value	Day	Value	Day	Value	Day	Value	Day	Value
366	226	357	186	210	141	70	120	9	105
365	197	356	185	183	138	60	118	8	104
364	196	350	183	150	133	50	117	7	103
363	194	340	177	130	131	40	114	6	102
362	189	330	173	120	130	30	112	5	102
361	189	320	169	110	129	25	110	4	102
360	188	300	162	100	128	20	108	3	101
359	187	270	154	90	126	15	107	2	101
358	187	240	147	80	122	10	105	1	100



## 8.11 Klinë

Water level (cm): 2024

Altitude st.:

380 m lmd

River Basin: Drini i Bardhë

Distance from the mouth: 0.9 km

Name of the River:

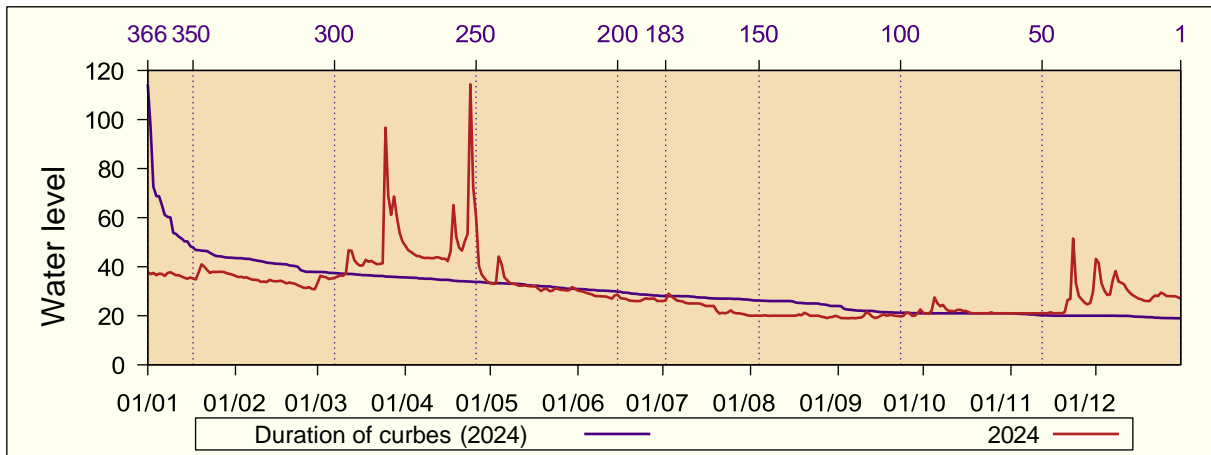
Klina

Watershed area: 423 km<sup>2</sup>

Day	I	II	III	IV	V	VI	VII	VIII	IX	X	XI	XII
1	38	36	33	48	33	30	26	20	20	21	21	43
2	37	36	36	47	33	30	26	20	19	21	21	41
3	37	36	36	46	33	30	29	20	19	21	21	33
4	37	36	36	45	44	29	28	20	19	22	21	30
5	37	36	35	44	41	29	27	20	19	27	21	29
6	37	35	35	44	36	29	26	20	19	25	21	29
7	36	35	35	44	34	28	26	20	19	24	21	35
8	37	35	36	44	33	28	26	20	19	24	21	38
9	38	34	36	44	33	28	25	20	19	23	21	34
10	37	34	36	43	33	28	25	20	20	22	21	33
11	36	34	37	43	32	28	25	20	22	22	21	33
12	37	34	47	44	32	27	25	20	21	22	21	31
13	36	35	46	44	32	27	25	20	20	22	21	29
14	35	34	43	43	32	28	25	20	19	22	21	28
15	35	34	41	43	32	29	25	20	19	22	21	28
16	36	34	40	42	32	27	24	20	20	22	21	27
17	35	34	41	46	32	27	24	20	21	22	21	27
18	35	34	43	65	31	27	24	21	20	21	21	26
19	38	33	42	52	30	26	24	20	20	21	21	26
20	41	34	42	48	31	26	22	21	20	21	21	26
21	40	33	42	47	31	26	21	21	20	21	26	27
22	39	33	41	50	30	26	21	20	20	21	27	28
23	37	32	41	53	30	26	21	20	20	21	51	28
24	38	32	41	114	31	27	21	20	20	21	33	29
25	38	31	97	73	31	27	22	20	21	21	28	29
26	38	31	69	60	31	27	21	20	21	21	27	28
27	38	32	61	40	31	27	21	19	20	21	25	28
28	38	31	69	37	30	27	21	19	20	21	25	28
29	37	31	60	35	30	26	21	19	21	21	25	28
30	37		54	34	32	26	21	20	23	21	30	28
31	37		50		31		20	20		21		27
Day	14+	28+	1	30	18+	13+	21+	8+	1+	3+	25	17
Min	34	29	30	33	30	26	20	19	19	20	19	17
Average	37	34	45	49	33	28	24	20	20	22	24	30
Max	43	37	129	144	53	33	34	27	24	33	84	54
Day	20	1+	25	24	4	14	3	18	25+	5	23	1

Days equal to, or falling below, the indicated values:

Day	Value	Day	Value	Day	Value	Day	Value	Day	Value
366	114	357	54	210	31	70	21	9	19
365	97	356	53	183	28	60	21	8	19
364	73	350	48	150	26	50	20	7	19
363	69	340	44	130	25	40	20	6	19
362	69	330	43	120	23	30	20	5	19
361	65	320	41	110	22	25	20	4	19
360	61	300	37	100	21	20	20	3	19
359	60	270	35	90	21	15	20	2	19
358	60	240	33	80	21	10	19	1	19



## 8.12 Konçul

Water level (cm): 2024

Altitude st.: 428 m lmd

River Basin: Morava e Binçës

Distance from the mouth: 254 km

Name of the River:

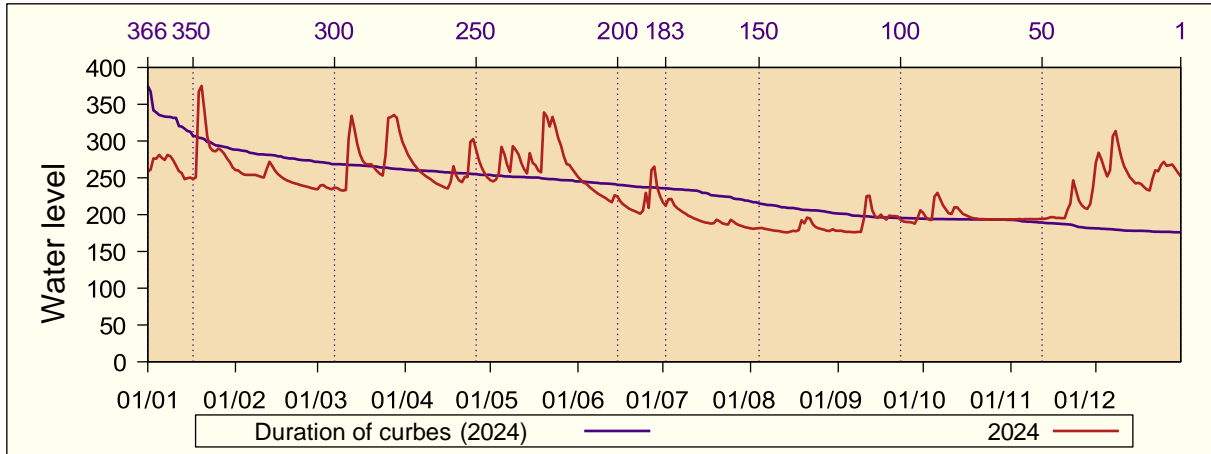
Morava e Binçës

Watershed area: 1558.6 km<sup>2</sup>

Day	I	II	III	IV	V	VI	VII	VIII	IX	X	XI	XII
1	258	261	235	289	247	251	217	181	178	202	194	271
2	261	260	240	281	245	247	212	181	178	196	194	284
3	276	257	240	274	247	243	221	181	177	193	194	275
4	276	254	237	269	255	242	221	182	177	193	194	262
5	281	254	236	264	292	238	213	182	177	224	193	252
6	277	254	235	259	282	234	209	181	176	229	194	260
7	274	254	237	256	267	231	206	180	176	220	194	307
8	281	254	236	253	258	229	204	179	177	213	194	314
9	279	253	234	250	293	226	201	178	177	206	194	294
10	274	251	233	248	288	224	199	178	193	202	194	278
11	267	250	234	245	282	222	197	178	225	201	194	266
12	259	262	304	242	270	219	195	177	226	210	194	258
13	257	272	334	240	262	217	194	176	206	210	194	251
14	248	266	317	239	256	226	192	176	198	205	195	245
15	249	260	296	237	284	224	190	177	195	201	196	242
16	250	255	282	235	270	218	189	178	200	199	197	243
17	248	252	273	245	267	214	189	178	196	197	195	242
18	251	249	269	266	260	211	188	179	193	196	196	238
19	367	247	268	253	257	208	188	192	199	195	195	234
20	375	245	268	247	339	206	193	188	198	194	195	233
21	342	244	264	244	333	205	191	196	198	194	207	249
22	307	243	259	251	320	203	188	195	198	194	215	260
23	291	241	255	251	333	201	187	187	193	194	247	259
24	287	240	253	299	320	206	187	183	191	193	233	267
25	286	239	280	303	305	230	193	182	190	193	219	272
26	290	238	331	288	294	209	190	180	190	194	213	266
27	287	237	333	274	279	261	187	180	189	193	209	267
28	283	236	335	264	269	265	186	178	188	194	208	268
29	276	235	331	256	267	237	184	178	195	193	215	263
30	271		313	251	262	225	183	180	206	193	237	257
31	264		299		256		182	178		193		252
Day	14	29	11	16	2	23+	30+	14+	3+	4	2+	20
Min	244	234	231	234	244	201	181	175	176	191	192	231
Average	280	250	273	259	279	226	196	181	192	200	203	262
Max	399	273	349	312	434	296	226	208	234	234	268	328
Day	19	13	28	24	20	28+	4	19+	11+	5+	23	7

Days equal to, or falling below, the indicated values:

Day	Value	Day	Value	Day	Value	Day	Value	Day	Value
366	375	357	331	210	244	70	193	9	177
365	367	356	331	183	236	60	193	8	177
364	342	350	307	150	215	50	189	7	177
363	339	340	293	130	206	40	187	6	177
362	335	330	284	120	201	30	181	5	177
361	334	320	279	110	197	25	180	4	176
360	333	300	269	100	195	20	178	3	176
359	333	270	260	90	194	15	178	2	176
358	333	240	252	80	194	10	177	1	176



## 8.13 Lluzhan

Water level (cm): 2024

River Basin: Ibri

Name of the River:

Altitude st.: 565 m lmd

Distance from the mouth: 26.6 km

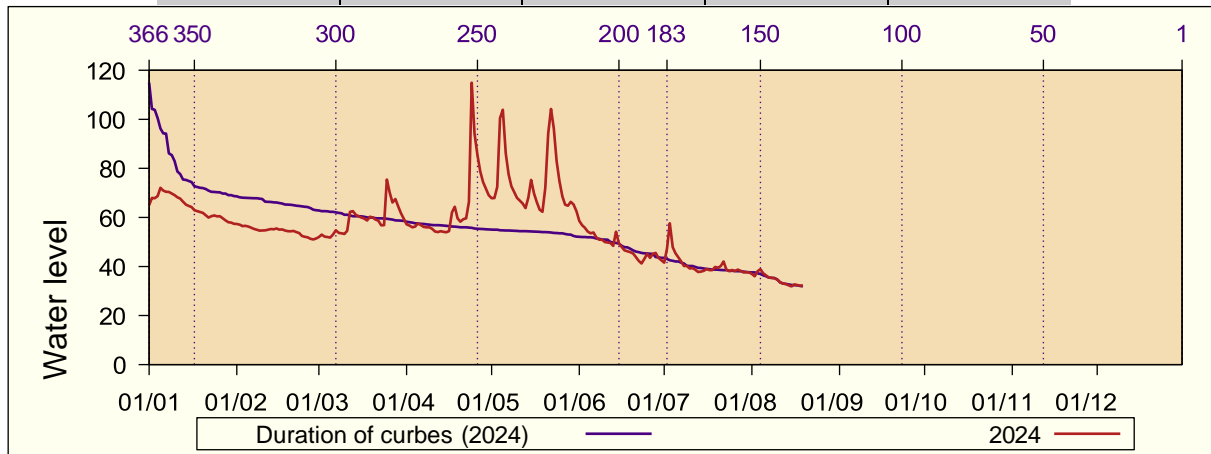
Llap

Watershed area: 694 km<sup>2</sup>

Day	I	II	III	IV	V	VI	VII	VIII	IX	X	XI	XII
1	65	57	52	57	68	59	42	37	-	-	-	-
2	68	57	53	57	68	57	47	36	-	-	-	-
3	68	56	52	56	72	56	58	38	-	-	-	-
4	69	57	52	56	100	54	48	39	-	-	-	-
5	72	56	52	58	104	54	45	37	-	-	-	-
6	71	56	53	57	86	54	44	36	-	-	-	-
7	70	55	55	56	78	52	42	35	-	-	-	-
8	70	55	54	56	73	51	40	35	-	-	-	-
9	70	55	54	56	70	51	40	35	-	-	-	-
10	69	55	53	55	68	50	39	35	-	-	-	-
11	68	55	55	54	66	50	39	34	-	-	-	-
12	68	55	62	54	66	50	39	33	-	-	-	-
13	66	55	63	54	64	48	38	33	-	-	-	-
14	65	55	61	54	68	54	38	32	-	-	-	-
15	65	56	60	54	75	49	38	32	-	-	-	-
16	64	55	60	54	70	48	39	33	-	-	-	-
17	63	55	60	62	66	47	39	32	-	-	-	-
18	63	55	59	64	63	46	39	32	-	-	-	-
19	63	54	60	60	62	46	40	32	-	-	-	-
20	62	54	60	58	72	45	39	-	-	-	-	-
21	61	54	59	59	94	44	40	-	-	-	-	-
22	60	54	59	60	104	42	42	-	-	-	-	-
23	60	54	57	66	96	41	39	-	-	-	-	-
24	61	52	57	115	83	43	38	-	-	-	-	-
25	60	52	75	94	75	45	39	-	-	-	-	-
26	60	52	70	85	69	44	38	-	-	-	-	-
27	60	51	66	79	65	45	39	-	-	-	-	-
28	59	51	68	74	65	46	38	-	-	-	-	-
29	58	51	64	72	66	44	38	-	-	-	-	-
30	58		62	69	65	43	38	-	-	-	-	-
31	57		59		62		38	-	-	-	-	-
Day	29+	29	5	15+	1	23+	14+	15+	-	-	-	-
Min	57	50	51	53	60	40	36	31	-	-	-	-
Average	64	55	59	64	74	49	41	35	-	-	-	-
Max	73	58	77	130	121	61	68	44	-	-	-	-
Day	4+	1+	25	24	4	5	2	3	-	-	-	-

Days equal to, or falling below, the indicated values:

Day	Value	Day	Value	Day	Value	Day	Value	Day	Value
366	115	357	83	210	52	70	-	9	-
365	104	356	79	183	43	60	-	8	-
364	104	350	73	150	37	50	-	7	-
363	100	340	70	130	-	40	-	6	-
362	96	330	68	120	-	30	-	5	-
361	94	320	66	110	-	25	-	4	-
360	94	300	62	100	-	20	-	3	-
359	86	270	57	90	-	15	-	2	-
358	85	240	55	80	-	10	-	1	-



## 8.14 Mitrovicë

Water level (cm): 2024

Altitude st.: 540 m lmd

River Basin: Ibri

Distance from the mouth: - km

Name of the River:

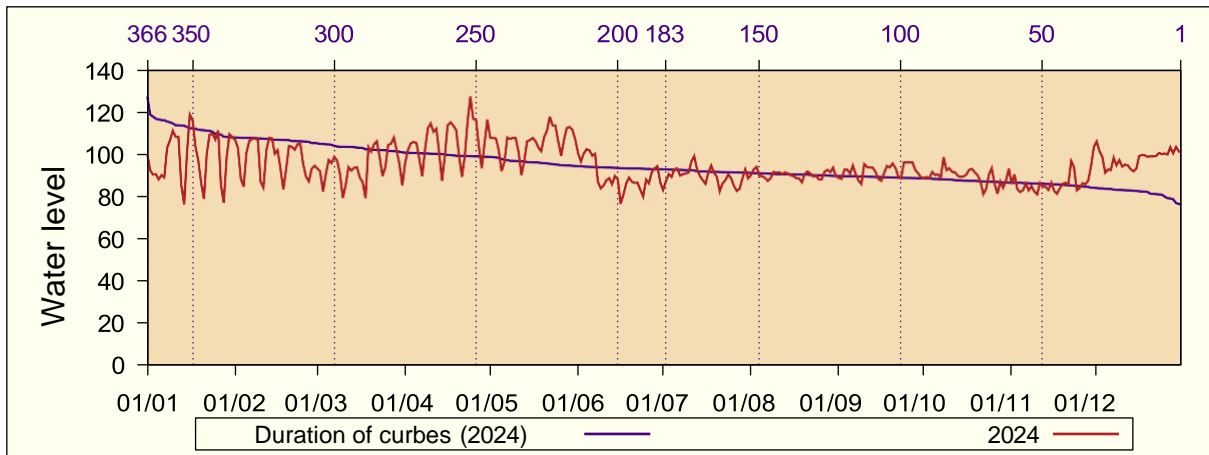
Ibri

Watershed area: - km<sup>2</sup>

Day	I	II	III	IV	V	VI	VII	VIII	IX	X	XI	XII
1	100	107	93	96	108	101	83	90	89	89	86	106
2	93	103	92	102	108	97	87	93	89	89	91	102
3	91	88	83	105	108	100	91	94	93	89	84	99
4	91	85	91	106	102	102	89	90	93	92	82	91
5	88	101	97	105	92	102	93	90	91	90	83	93
6	90	106	96	98	96	99	93	89	95	91	86	93
7	89	107	99	90	108	100	90	88	91	89	83	99
8	103	107	97	102	107	87	91	89	88	99	85	95
9	107	107	91	112	108	84	91	92	86	93	83	97
10	111	87	79	115	108	85	91	91	95	94	81	94
11	108	84	86	111	101	88	97	92	94	92	87	95
12	108	102	94	112	90	89	99	91	94	92	85	95
13	86	108	92	101	97	86	93	92	94	90	85	93
14	76	108	94	88	106	90	90	91	92	90	83	92
15	101	100	94	99	107	88	88	90	88	90	87	93
16	119	102	89	114	108	77	86	90	88	91	83	99
17	116	93	87	115	106	81	92	89	91	93	82	100
18	104	83	79	114	103	86	95	89	95	93	84	100
19	97	93	104	111	102	89	91	87	94	92	86	99
20	87	104	101	100	108	87	89	91	96	90	87	99
21	79	104	105	89	111	87	83	92	94	87	86	99
22	100	102	106	99	118	87	86	91	90	81	97	99
23	109	105	99	116	114	83	88	90	89	84	94	101
24	110	105	90	127	114	80	91	90	96	91	83	100
25	107	96	94	117	106	88	89	88	96	94	84	100
26	111	90	105	116	99	86	85	88	96	86	86	100
27	86	87	105	104	107	92	83	92	96	81	86	103
28	77	93	108	93	112	93	84	93	93	87	88	101
29	99	95	102	105	113	95	89	92	91	84	95	104
30	109		95	116	112	87	93	94	89	88	104	101
31	108		85		107		89	90		93		101
Day	21	18	6	1+	5+	23	28	31	1+	21+	5+	12+
Min	74	69	72	78	81	70	75	84	84	81	80	83
Average	99	98	95	106	106	90	90	91	92	90	87	98
Max	163	161	160	171	163	159	148	127	147	144	148	164
Day	1	16+	21	24+	22+	1	18	30+	11	8	22	23

Days equal to, or falling below, the indicated values:

Day	Value	Day	Value	Day	Value	Day	Value	Day	Value
366	127	357	115	210	94	70	87	9	81
365	119	356	114	183	93	60	87	8	81
364	118	350	112	150	91	50	86	7	80
363	117	340	109	130	90	40	85	6	79
362	116	330	108	120	90	30	84	5	79
361	116	320	107	110	89	25	83	4	79
360	116	300	104	100	89	20	83	3	77
359	116	270	101	90	89	15	83	2	77
358	115	240	97	80	88	10	81	1	76



## 8.15 Mramorë

Water level (cm): 2024

River Basin: Ibri

Name of the River:

Watershed area:

Altitude st.: 660 m lmd

Distance from the mouth: - km

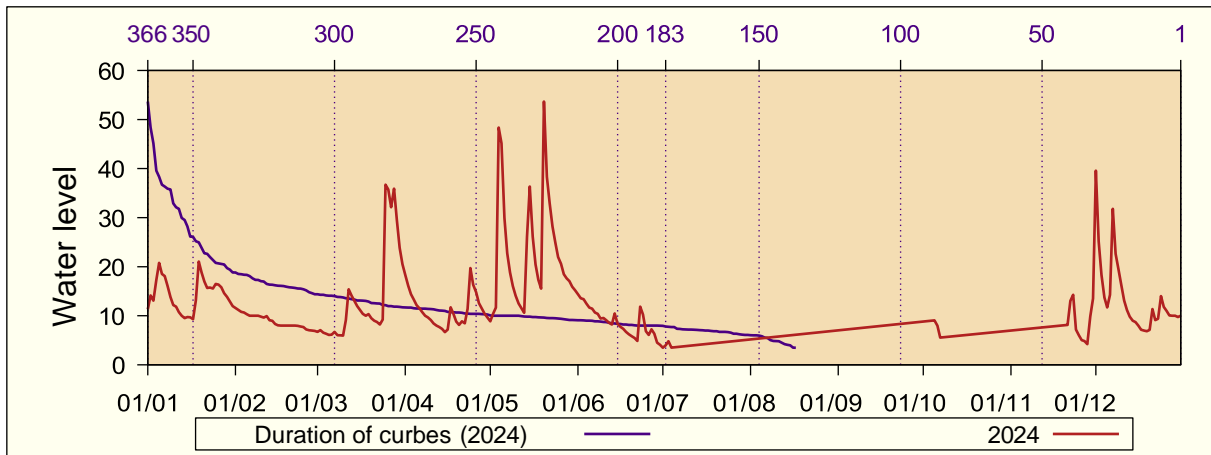
River Mramorit

- km<sup>2</sup>

Day	I	II	III	IV	V	VI	VII	VIII	IX	X	XI	XII
1	11	11	7	18	9	14	3	-	-	-	-	40
2	14	11	7	16	10	14	4	-	-	-	-	25
3	13	11	7	14	12	13	5	-	-	-	-	18
4	17	11	6	13	48	12	4	-	-	-	-	14
5	21	10	6	12	45	12	-	-	-	9	-	12
6	19	10	6	12	30	11	-	-	-	8	-	14
7	18	10	7	11	23	11	-	-	-	6	-	32
8	16	10	6	10	19	10	-	-	-	-	-	23
9	14	10	6	10	16	9	-	-	-	-	-	19
10	12	10	6	9	14	10	-	-	-	-	-	16
11	12	10	9	8	13	9	-	-	-	-	-	13
12	11	10	15	8	11	9	-	-	-	-	-	11
13	10	9	14	8	11	8	-	-	-	-	-	10
14	10	9	13	7	26	10	-	-	-	-	-	9
15	10	8	12	7	36	8	-	-	-	-	-	9
16	10	8	11	7	26	8	-	-	-	-	-	8
17	9	8	10	12	20	7	-	-	-	-	-	7
18	13	8	10	10	17	7	-	-	-	-	-	7
19	21	8	10	9	16	6	-	-	-	-	-	7
20	19	8	9	8	54	6	-	-	-	-	-	7
21	17	8	9	9	38	5	-	-	-	-	8	11
22	16	8	9	8	33	5	-	-	-	-	13	9
23	16	8	8	11	28	12	-	-	-	-	14	9
24	16	8	9	20	25	10	-	-	-	-	7	14
25	16	8	37	16	22	7	-	-	-	-	6	12
26	16	7	36	15	21	6	-	-	-	-	5	11
27	16	7	32	13	18	7	-	-	-	-	5	10
28	15	7	36	11	18	6	-	-	-	-	4	10
29	14	7	30	10	17	5	-	-	-	-	10	10
30	13		24	10	16	4	-	-	-	-	14	10
31	12		21		15		-	-	-	-		10
Day	14	29	10	15	1	30	1+	-	-	7	27+	19+
Min	8	6	5	6	8	3	3	-	-	4	4	6
Average	14	9	14	11	23	9	4	-	-	8	9	13
Max	32	12	52	22	106	49	7	-	-	20	58	72
Day	4+	1+	25	24	20	23	2+	-	-	5	1	1

Days equal to, or falling below, the indicated values:

Day	Value	Day	Value	Day	Value	Day	Value	Day	Value
366	54	357	33	210	9	70	-	9	-
365	48	356	32	183	8	60	-	8	-
364	45	350	26	150	6	50	-	7	-
363	40	340	21	130	-	40	-	6	-
362	38	330	18	120	-	30	-	5	-
361	37	320	16	110	-	25	-	4	-
360	36	300	14	100	-	20	-	3	-
359	36	270	11	90	-	15	-	2	-
358	36	240	10	80	-	10	-	1	-



## 8.16 Milloshevë

Water level (cm): 2024

River Basin: Ibri

Name of the River:

Altitude st.: 534 m lmd

Distance from the mouth: 10.8 km

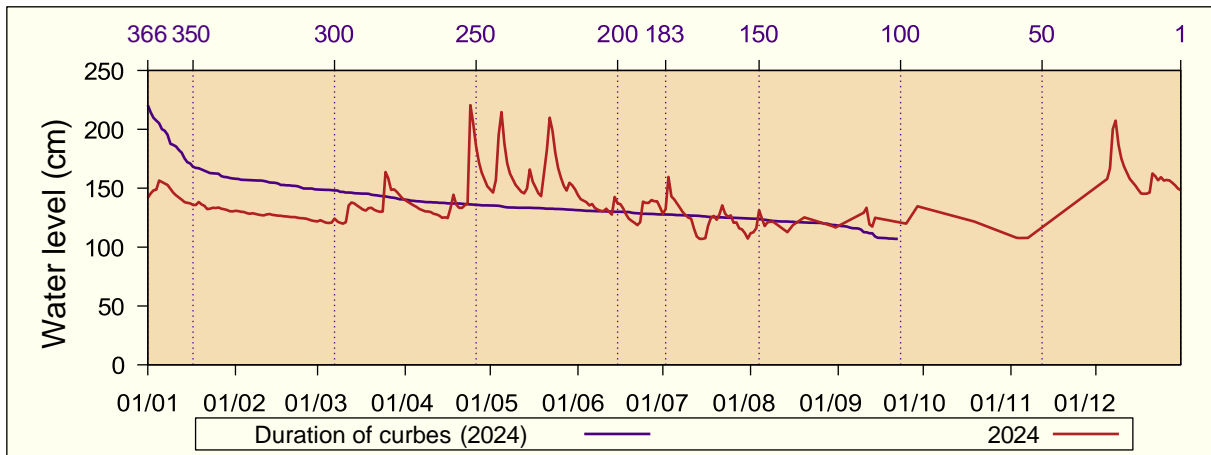
Llap

Watershed area: 923 km<sup>2</sup>

Day	I	II	III	IV	V	VI	VII	VIII	IX	X	XI	XII
1	142	131	122	139	149	144	128	112	-	-	-	-
2	145	131	123	138	146	141	132	112	-	-	-	-
3	148	130	122	137	157	139	160	116	-	-	108	-
4	149	130	121	135	195	138	143	131	-	-	108	-
5	157	129	120	134	215	135	141	124	-	-	107	158
6	156	128	121	132	188	137	137	118	-	-	-	167
7	155	129	124	131	171	133	134	121	-	-	108	200
8	153	128	122	130	162	132	130	121	-	-	-	207
9	150	128	121	130	157	131	127	121	-	-	-	187
10	146	127	120	130	153	130	125	-	129	-	-	175
11	144	127	121	128	150	133	124	-	133	-	-	168
12	142	128	135	128	147	130	116	-	119	-	-	163
13	140	128	138	127	146	128	109	-	117	-	-	158
14	138	127	137	125	150	143	107	113	125	-	-	154
15	138	127	135	125	166	137	107	-	-	-	-	152
16	137	127	134	125	156	136	108	119	-	-	-	149
17	136	127	132	133	151	133	118	-	-	-	-	146
18	136	126	131	145	146	128	125	-	-	-	-	145
19	138	126	133	136	143	124	127	-	-	122	-	145
20	136	126	133	133	162	122	123	125	-	-	-	146
21	135	125	132	133	182	121	128	-	-	-	-	163
22	132	126	131	135	210	119	135	-	-	-	-	160
23	133	125	130	137	199	121	128	-	-	-	-	157
24	133	124	130	221	180	139	126	-	-	-	-	159
25	133	124	164	205	167	138	127	-	120	-	-	156
26	134	124	158	185	159	138	121	-	-	-	-	157
27	133	123	149	172	152	140	121	-	-	-	-	157
28	132	122	149	163	148	139	116	-	-	-	-	155
29	131	122	147	157	155	139	115	-	135	-	-	152
30	130		143	152	152	134	112	118	-	-	-	150
31	130		141		149		107	117		-		148
Day	22+	29	10+	14+	14+	23	14+	14	12+	19	3+	17+
Min	130	121	118	124	143	116	106	106	115	120	107	144
Average	140	127	133	143	163	133	124	119	125	122	108	161
Max	158	132	169	240	228	151	169	136	148	123	109	219
Day	5	1	25	24	4	14	3	4	29	19	3	7

Days equal to, or falling below, the indicated values:

Day	Value	Day	Value	Day	Value	Day	Value	Day	Value
366	221	357	187	210	131	70	-	9	-
365	215	356	185	183	128	60	-	8	-
364	210	350	168	150	124	50	-	7	-
363	207	340	160	130	121	40	-	6	-
362	205	330	157	120	118	30	-	5	-
361	200	320	154	110	112	25	-	4	-
360	199	300	148	100	-	20	-	3	-
359	195	270	139	90	-	15	-	2	-
358	188	240	134	80	-	10	-	1	-



## 8.17 Mirushë

Water level (cm): 2024

Altitude st.:

366 m lmd

River Basin: Drini i Bardhë

Distance from the mouth: 0.5 km

Name of the River:

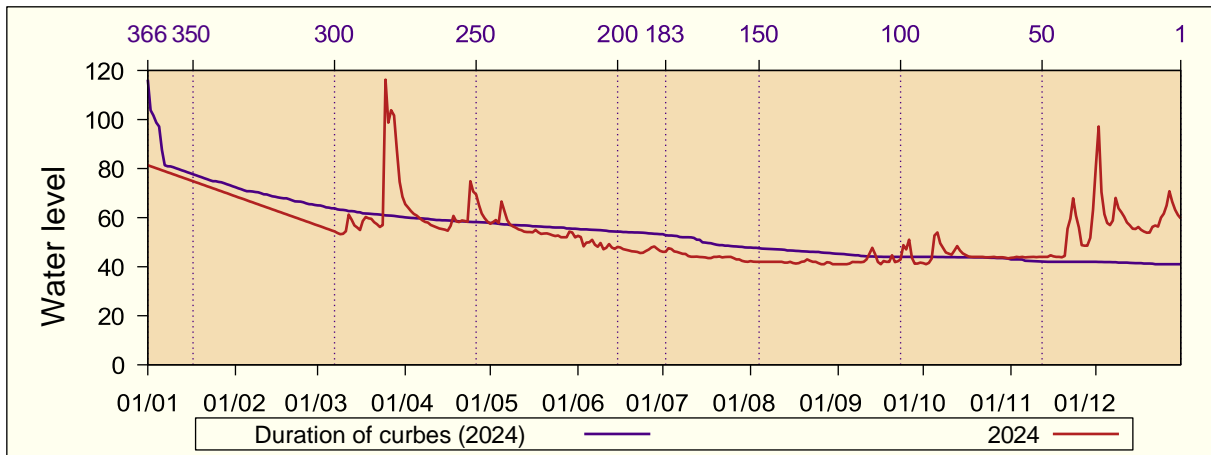
Mirusha

Watershed area: 336 km<sup>2</sup>

Day	I	II	III	IV	V	VI	VII	VIII	IX	X	XI	XII
1	81	69	57	66	58	53	46	42	41	41	44	81
2	81	68	56	64	58	52	46	42	41	41	44	97
3	81	68	56	63	59	48	48	42	41	42	44	70
4	80	67	56	62	58	50	47	42	41	43	44	61
5	80	67	55	61	67	50	46	42	41	53	44	58
6	79	67	55	60	63	51	46	42	42	54	44	57
7	79	66	54	59	59	49	46	42	42	50	44	59
8	79	66	54	58	57	48	45	42	42	47	44	68
9	78	65	53	58	56	50	45	42	42	46	44	64
10	78	65	53	57	56	47	44	42	42	45	44	62
11	77	65	54	56	55	48	44	42	43	45	44	60
12	77	64	61	56	55	49	44	42	45	47	44	58
13	76	64	59	56	54	48	44	42	48	48	44	57
14	76	63	57	55	54	47	44	42	45	47	44	55
15	76	63	56	55	54	48	44	42	42	45	45	55
16	75	63	55	55	54	48	44	41	41	45	44	56
17	75	62	59	57	55	47	44	41	42	44	44	55
18	74	62	60	61	54	47	44	41	42	44	44	54
19	74	61	60	58	53	47	44	42	42	44	44	54
20	74	61	60	58	54	46	44	42	45	44	44	54
21	73	61	58	59	54	46	44	43	42	44	55	56
22	73	60	57	59	53	46	44	42	42	44	60	57
23	72	60	56	58	53	46	44	42	43	44	68	56
24	72	59	57	75	52	46	44	42	49	44	61	60
25	72	59	116	71	53	46	44	41	47	44	56	62
26	71	58	99	69	52	47	44	41	51	44	49	65
27	71	58	104	65	52	48	43	41	44	44	49	71
28	70	58	102	62	52	48	43	42	41	44	49	67
29	70	57	88	60	54	47	42	42	41	44	52	63
30	70		75	58	54	46	42	41	42	44	63	61
31	69		69		52		42	41		43		60
Day	1	1	9	16	27+	23+	29+	13+	1+	1+	1+	18+
Min	69	57	52	54	51	45	42	41	41	41	43	53
Average	75	63	65	60	55	48	44	42	43	45	48	62
Max	82	69	137	80	69	55	48	43	52	57	85	112
Day	1	1	25	24	5	1	3+	1+	24+	5+	22	2

Days equal to, or falling below, the indicated values:

Day	Value	Day	Value	Day	Value	Day	Value	Day	Value
366	116	357	81	210	55	70	44	9	41
365	104	356	80	183	53	60	43	8	41
364	102	350	78	150	48	50	42	7	41
363	99	340	74	130	46	40	42	6	41
362	97	330	71	120	45	30	42	5	41
361	88	320	68	110	44	25	42	4	41
360	81	300	64	100	44	20	42	3	41
359	81	270	60	90	44	15	41	2	41
358	81	240	57	80	44	10	41	1	41



## 8.18 Mlikë

Water level (cm): 2024

River Basin: Plavë

Name of the River:

Altitude st.: 943 m lmd

Distance from the mouth: 4.9 km

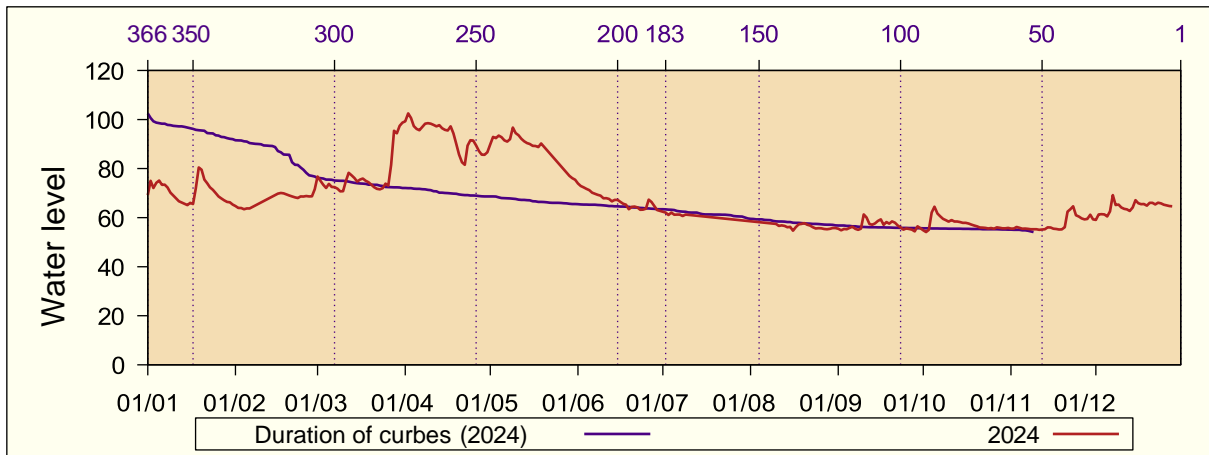
Brod

Watershed area: 75.3 km<sup>2</sup>

Day	I	II	III	IV	V	VI	VII	VIII	IX	X	XI	XII
1	69	65	77	99	90	74	62	-	55	55	56	59
2	75	64	75	102	93	73	62	-	55	54	56	61
3	72	64	73	101	92	72	61	-	55	55	56	61
4	74	63	72	97	93	72	62	-	55	62	56	61
5	75	64	74	96	93	71	61	-	56	64	55	60
6	73	64	72	96	92	70	61	-	56	62	56	63
7	73	-	72	97	91	70	61	-	55	61	55	69
8	72	-	72	98	92	69	61	-	55	60	55	65
9	70	-	71	99	97	69	61	-	55	59	55	65
10	69	-	71	98	94	68	-	57	61	58	55	64
11	68	-	75	98	94	68	-	57	60	59	55	64
12	67	-	78	97	92	68	-	57	57	58	55	63
13	66	-	77	98	91	67	-	57	57	58	55	63
14	65	-	76	96	90	67	-	56	58	58	56	64
15	65	-	75	96	90	67	-	56	59	58	56	67
16	66	70	75	95	89	66	-	55	59	58	55	66
17	66	70	76	97	89	66	-	56	57	58	55	66
18	72	70	75	94	89	65	-	57	58	57	55	66
19	80	69	74	90	90	63	-	57	58	57	55	65
20	80	69	73	86	-	64	-	58	58	56	56	66
21	76	69	72	83	-	64	-	57	58	56	62	66
22	74	68	72	82	-	64	-	57	57	56	63	65
23	72	68	72	89	-	63	-	56	56	56	65	66
24	71	69	72	92	-	63	-	56	55	56	61	66
25	70	69	74	91	-	64	-	56	56	56	60	65
26	69	69	73	89	-	67	-	56	55	55	60	65
27	68	69	81	87	-	66	-	55	55	56	59	65
28	67	69	95	86	-	65	-	55	54	56	59	65
29	66	72	94	86	77	63	-	55	56	56	61	-
30	66		97	87	76	62	-	56	56	56	59	-
31	65		99		75		-	56		56		-
Day	18	2	22	30	30	13+	3	16+	24+	1+	1+	1+
Min	47	56	54	67	68	48	48	49	48	48	48	48
Average	70	68	77	93	90	67	61	56	57	57	57	64
Max	88	75	106	109	101	81	65	64	67	79	82	74
Day	4	16+	30+	8	9+	26	3	10+	10	4	22	7

Days equal to, or falling below, the indicated values:

Day	Value	Day	Value	Day	Value	Day	Value	Day	Value
366	102	357	97	210	65	70	55	9	-
365	101	356	97	183	63	60	55	8	-
364	99	350	96	150	59	50	-	7	-
363	99	340	93	130	57	40	-	6	-
362	99	330	90	120	57	30	-	5	-
361	98	320	87	110	56	25	-	4	-
360	98	300	75	100	56	20	-	3	-
359	98	270	72	90	56	15	-	2	-
358	98	240	68	80	55	10	-	1	-



## 8.19 Orqushë

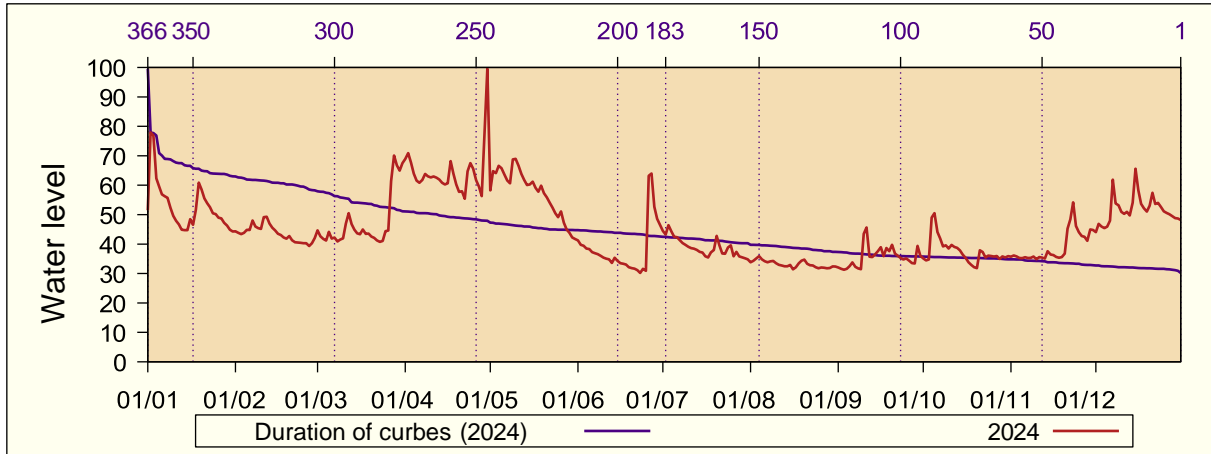
Water level (cm): 2024  
 River Basin: Plavë  
 Name of the River:  
 Watershed area:

Altitude st.: 743 m lmd  
 Distance from the mouth: 0.2 km  
 River Plaves  
 252 km<sup>2</sup>

Day	I	II	III	IV	V	VI	VII	VIII	IX	X	XI	XII
1	52	44	45	69	58	41	44	34	32	35	36	44
2	78	44	43	71	65	40	43	34	32	34	36	47
3	77	43	42	68	64	39	46	35	31	35	36	46
4	62	44	41	64	67	38	44	36	32	49	35	45
5	60	45	44	62	66	38	42	35	32	50	35	46
6	57	45	42	61	64	37	42	34	34	44	36	48
7	56	48	42	62	62	37	41	34	32	42	35	62
8	56	46	41	64	61	37	40	34	32	39	35	54
9	52	45	42	63	69	36	40	34	31	40	36	53
10	50	45	42	63	69	35	39	34	43	38	35	51
11	48	49	47	63	67	35	39	33	46	40	36	50
12	47	49	51	63	64	35	38	33	36	39	35	51
13	45	47	47	62	62	34	38	32	36	39	35	50
14	45	46	45	61	60	35	37	32	37	38	38	54
15	45	45	44	60	60	34	37	33	38	36	36	66
16	48	44	43	61	61	33	36	31	39	35	36	58
17	47	43	45	68	59	33	35	32	36	34	36	54
18	52	42	43	64	58	33	37	33	39	33	35	52
19	61	42	44	60	60	32	38	34	38	32	36	51
20	59	43	43	58	57	32	43	35	40	32	37	53
21	56	41	42	58	56	32	40	33	37	38	45	57
22	54	41	41	55	54	31	37	33	36	37	48	54
23	53	41	41	65	52	30	37	33	35	35	54	54
24	50	40	41	67	51	32	39	32	35	36	46	53
25	50	40	44	66	49	31	40	32	35	36	44	51
26	49	40	45	62	51	63	36	32	34	36	43	51
27	49	39	61	60	47	64	37	32	34	36	42	50
28	47	40	70	56	45	53	36	32	33	35	41	49
29	46	42	67	78	44	49	35	32	39	36	45	49
30	45		65	100	42	46	35	32	36	35	45	49
31	44		67		42		35	32		36		48
Day	18	27	15	28	19	13+	18	21	12	12	28	4
Min	15	15	14	17	18	12	23	24	17	18	19	22
Average	53	44	47	64	58	38	39	33	36	37	39	52
Max	101	70	85	204	91	195	59	45	52	85	78	74
Day	2	7	28	30	3	26	20	8	10	4	22	7

Days equal to, or falling below, the indicated values:

Day	Value	Day	Value	Day	Value	Day	Value	Day	Value
366	100	357	68	210	44	70	35	9	32
365	78	356	68	183	42	60	35	8	32
364	78	350	66	150	40	50	34	7	32
363	77	340	64	130	38	40	33	6	31
362	71	330	62	120	37	30	33	5	31
361	70	320	61	110	36	25	32	4	31
360	69	300	56	100	36	20	32	3	31
359	69	270	51	90	36	15	32	2	31
358	69	240	47	80	35	10	32	1	30



## 8.20 Orllan

Water level (cm): 2024

Altitude st.: 645 m lmd

River Basin: Ibri

Distance from the mouth: - km

Name of the River:

River Turiçicës

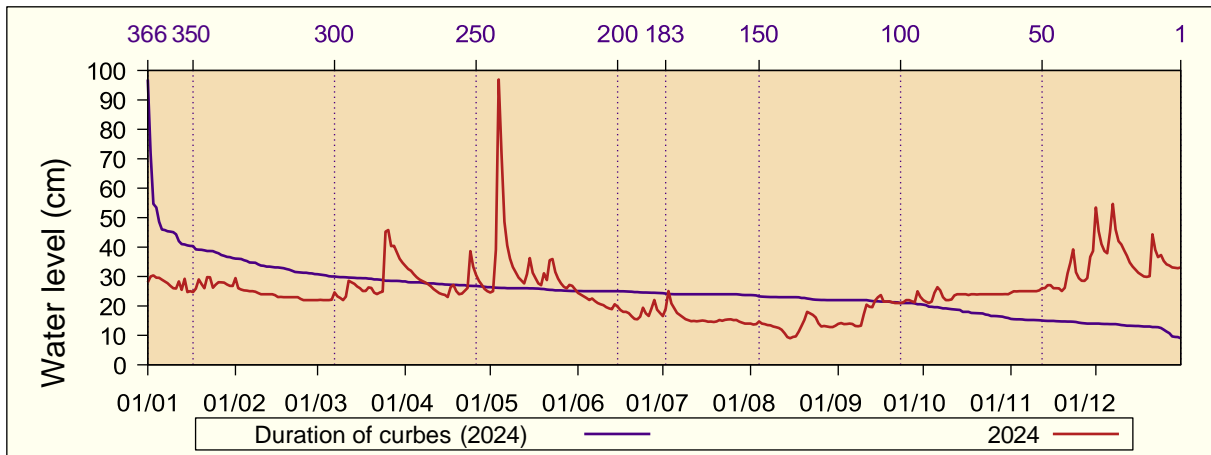
Watershed area:

- km<sup>2</sup>

Day	I	II	III	IV	V	VI	VII	VIII	IX	X	XI	XII
1	28	29	22	34	25	24	17	14	14	22	24	53
2	30	26	22	33	25	24	19	14	14	21	25	45
3	30	26	22	32	39	23	25	14	14	21	25	41
4	30	25	22	31	97	23	21	15	14	22	25	39
5	30	25	22	30	72	22	19	14	14	24	25	38
6	29	25	22	29	49	23	18	14	14	26	25	45
7	28	25	25	28	41	22	17	14	13	25	25	55
8	28	25	23	28	36	21	16	13	13	23	25	46
9	27	24	23	27	33	21	16	13	13	22	25	42
10	26	24	22	27	31	20	15	13	17	22	25	41
11	26	24	23	26	30	20	15	12	20	22	25	39
12	28	24	29	25	29	19	15	12	20	24	26	37
13	25	24	28	24	28	19	15	11	20	24	26	35
14	29	24	28	24	31	21	15	9	22	24	27	33
15	25	24	27	24	36	20	15	9	23	24	27	32
16	25	23	26	23	31	19	15	9	24	24	26	31
17	25	23	25	26	29	18	15	10	21	24	26	31
18	26	23	25	27	28	18	15	11	21	24	26	30
19	29	23	26	25	27	18	15	13	22	24	25	30
20	27	23	26	24	31	16	15	15	21	24	26	30
21	26	23	25	24	29	16	15	18	21	24	31	44
22	30	23	24	25	36	15	15	18	21	24	35	39
23	30	23	25	26	36	16	15	17	21	24	39	37
24	26	22	25	39	32	19	15	16	21	24	31	37
25	27	22	45	33	29	17	15	14	22	24	29	35
26	28	22	46	31	28	17	15	13	22	24	29	34
27	28	22	40	29	27	19	15	13	22	24	28	34
28	28	22	40	27	26	22	15	13	21	24	29	33
29	27	22	38	26	27	19	14	13	25	24	37	33
30	27		36	25	27	18	14	13	23	24	39	33
31	27		35		25		14	13		24		33
Day	21	24+	1+	15+	1+	23	10+	18	10	2+	1+	19+
Min	23	22	22	23	24	14	14	6	12	21	24	29
Average	28	24	28	28	34	20	16	13	19	24	28	38
Max	36	36	53	42	125	27	28	18	27	30	48	58
Day	14+	1	25	24	4	27	3	20+	29	5	22+	1+

Days equal to, or falling below, the indicated values:

Day	Value	Day	Value	Day	Value	Day	Value	Day	Value
366	97	357	45	210	25	70	17	9	13
365	72	356	44	183	24	60	16	8	12
364	55	350	40	150	23	50	15	7	12
363	53	340	37	130	22	40	15	6	11
362	49	330	35	120	22	30	14	5	11
361	46	320	33	110	22	25	14	4	10
360	46	300	30	100	21	20	13	3	9
359	45	270	28	90	20	15	13	2	9
358	45	240	26	80	19	10	13	1	9



## 8.21 Prizren

Water level (cm): 2024  
River Basin: Drini i Bardhë  
Name of the River:

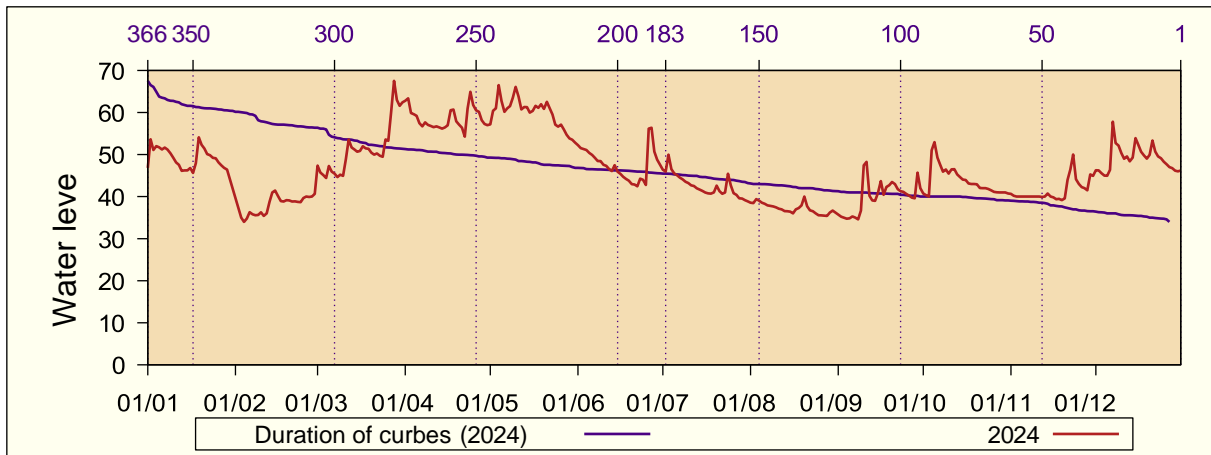
Altitude st.: 525 m lmd  
Distance from the mouth: 16.3 km  
Bistrica e Prizrenit  
158 km<sup>2</sup>

Watershed area:

Day	I	II	III	IV	V	VI	VII	VIII	IX	X	XI	XII
1	47	-	47	63	57	52	46	39	36	41	41	46
2	54	-	46	63	60	52	46	38	35	40	40	46
3	51	35	45	60	61	51	50	39	35	40	40	46
4	52	34	44	60	66	51	47	39	35	51	40	45
5	52	35	47	59	63	50	46	39	35	53	40	45
6	51	36	46	57	60	50	45	38	35	49	40	46
7	52	36	45	57	61	49	45	38	35	48	40	58
8	51	36	45	58	62	48	44	38	35	46	40	53
9	50	36	45	57	64	48	44	38	37	46	40	52
10	49	36	45	57	66	48	43	37	47	45	40	50
11	48	35	49	57	64	47	43	37	48	47	40	49
12	48	36	54	57	61	47	43	37	40	47	40	50
13	46	39	52	56	61	46	42	37	39	45	40	48
14	46	41	51	56	61	47	42	37	39	45	41	49
15	46	41	51	56	60	46	41	36	41	44	40	54
16	47	40	51	57	60	45	41	36	44	44	40	52
17	46	39	52	61	62	45	41	37	40	43	39	51
18	48	39	51	61	61	44	41	37	42	43	39	50
19	54	39	51	58	62	44	41	38	43	43	39	49
20	52	39	50	57	61	43	43	40	43	43	40	50
21	51	39	50	56	63	43	41	38	43	42	44	53
22	50	39	50	54	61	42	41	37	42	42	46	51
23	50	39	50	61	60	44	41	37	41	42	50	50
24	49	39	49	65	57	44	45	36	41	42	44	49
25	49	40	54	62	57	43	43	36	41	42	43	48
26	48	40	53	61	57	56	41	36	40	41	42	48
27	47	40	60	60	56	56	40	35	40	41	42	47
28	47	40	68	58	55	51	40	35	40	41	41	47
29	46	41	63	57	54	49	40	36	46	41	45	46
30	-		62	57	54	47	39	37	42	41	45	46
31	-		62		53		39	36		41		46
Day	18+	5	1+	22	29+	22	30+	27	2+	1+	12+	1+
Min	44	32	43	51	52	41	38	34	34	40	39	44
Average	49	38	51	59	60	48	43	37	40	44	41	49
Max	60	44	74	72	72	120	70	47	57	80	67	65
Day	2	1	28	24+	9	26	24	20	11+	4	22	7

Days equal to, or falling below, the indicated values:

Day	Value	Day	Value	Day	Value	Day	Value	Day	Value
366	68	357	63	210	47	70	40	9	35
365	66	356	63	183	45	60	39	8	35
364	66	350	62	150	43	50	39	7	35
363	65	340	61	130	42	40	37	6	35
362	64	330	60	120	41	30	36	5	34
361	64	320	57	110	41	25	36	4	-
360	63	300	54	100	40	20	36	3	-
359	63	270	51	90	40	15	35	2	-
358	63	240	49	80	40	10	35	1	-



## 8.22 Viti

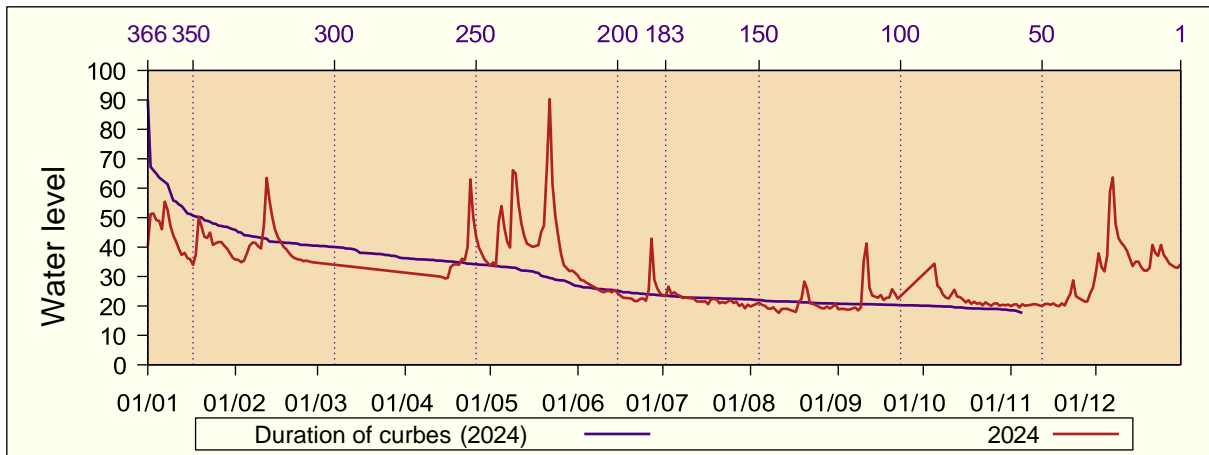
Water level (cm): 2024  
 River Basin: Morava e Binçës  
 Name of the River:  
 area: 111.2 km<sup>2</sup>

Altitude st.: 506 m lmd  
 Distance from the mouth: 312.5 km  
 Morava e Binçës Watershed

Day	I	II	III	IV	V	VI	VII	VIII	IX	X	XI	XII
1	40	36	-	-	34	30	24	20	19	-	20	31
2	51	36	-	-	35	29	23	20	19	-	21	38
3	51	35	-	-	33	29	27	21	19	-	21	33
4	49	35	-	-	49	28	24	21	19	-	19	32
5	49	38	-	-	54	27	25	20	19	34	21	37
6	46	41	-	-	46	27	24	20	19	27	20	59
7	55	42	-	-	42	26	23	19	19	26	20	64
8	53	41	-	-	40	26	23	19	19	24	20	48
9	47	40	-	-	66	25	23	20	19	23	21	43
10	44	40	-	-	65	25	23	19	35	23	21	41
11	42	47	-	-	54	25	23	18	41	24	20	40
12	39	64	-	-	48	25	22	19	26	26	20	39
13	37	56	-	30	44	25	22	19	24	23	21	36
14	38	50	-	30	41	25	22	19	23	23	21	34
15	36	46	-	29	40	24	21	19	23	22	20	35
16	36	43	-	30	40	24	22	18	24	21	21	35
17	34	42	-	33	40	23	21	18	22	22	20	33
18	38	40	-	34	41	23	22	21	23	21	20	32
19	50	39	-	34	45	23	22	22	23	21	21	32
20	47	38	-	34	47	22	22	28	26	21	20	33
21	44	37	-	36	67	22	21	26	24	21	22	41
22	43	36	-	36	90	22	21	21	22	20	24	38
23	45	36	-	40	61	22	21	21	-	21	29	37
24	41	36	-	63	51	23	22	20	-	21	23	41
25	41	35	-	50	44	22	22	20	-	20	23	37
26	42	35	-	44	38	25	21	19	-	21	22	36
27	42	35	-	40	34	43	21	19	-	21	22	34
28	41	35	-	38	32	29	20	20	-	20	22	34
29	39	-	-	36	32	26	21	19	-	20	24	33
30	38	-	-	35	32	24	19	20	-	20	26	33
31	36	-	-	-	31	-	20	21	-	20	-	34
Day	18	1	-	16	31	25	30	17	1+	21+	11	1
Min	29	30	-	23	21	17	15	14	16	16	15	21
Average	43	40	-	37	46	26	22	20	23	22	21	38
Max	66	65	-	68	138	67	31	49	60	44	37	75
Day	7	12	-	24	21	27	18	20	11	5	22+	7

Days equal to, or falling below, the indicated values:

Day	Value	Day	Value	Day	Value	Day	Value	Day	Value
366	90	357	56	210	26	70	19	9	-
365	67	356	55	183	24	60	19	8	-
364	66	350	51	150	22	50	-	7	-
363	65	340	47	130	21	40	-	6	-
362	64	330	44	120	21	30	-	5	-
361	64	320	42	110	21	25	-	4	-
360	63	300	40	100	20	20	-	3	-
359	61	270	36	90	20	15	-	2	-
358	59	240	33	80	19	10	-	1	-



## 8.23 Vllashnje

Water level (cm): 2024

Altitude st.: 313 m lmd

River Basin: Drini i Bardhë

Distance from the mouth: 2.3 km

Name of the River:

Bistrica e Prizrenit

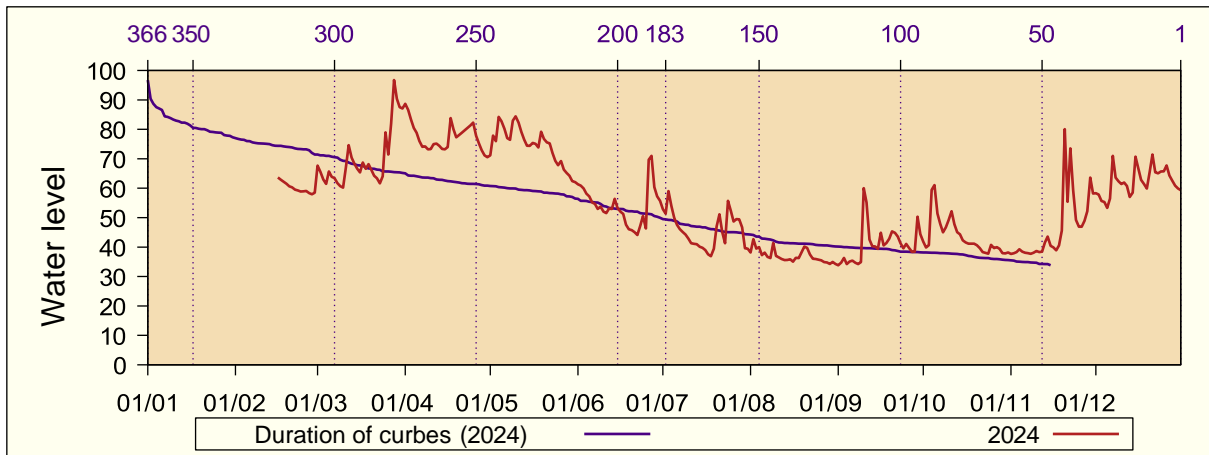
Watershed area:

561 km<sup>2</sup>

Day	I	II	III	IV	V	VI	VII	VIII	IX	X	XI	XII
1	-	-	68	89	71	61	53	38	34	42	38	58
2	-	-	66	87	78	61	51	43	35	40	38	58
3	-	-	63	83	76	60	59	39	36	41	38	56
4	-	-	61	80	84	58	54	40	34	59	39	55
5	-	-	66	79	83	57	50	37	35	61	38	53
6	-	-	64	76	80	55	48	38	35	51	38	56
7	-	-	63	74	77	55	46	37	35	48	38	71
8	-	-	62	74	76	53	45	36	34	45	38	64
9	-	-	61	73	83	54	44	41	35	47	38	62
10	-	-	60	73	84	52	43	37	60	49	39	61
11	-	-	67	75	82	52	41	36	55	52	38	62
12	-	-	75	75	79	53	41	36	43	48	38	61
13	-	-	70	74	77	53	41	36	40	45	42	57
14	-	-	68	73	74	56	40	36	40	44	44	58
15	-	-	67	73	74	53	40	36	39	42	40	71
16	-	64	65	74	75	52	39	35	45	42	40	67
17	-	63	69	84	75	51	38	36	41	41	39	63
18	-	62	67	80	74	48	37	36	41	41	41	61
19	-	62	68	77	79	46	39	38	43	41	46	60
20	-	61	66	78	77	46	47	40	45	41	80	65
21	-	60	64	79	76	45	51	40	45	40	55	71
22	-	60	63	80	75	44	45	37	44	38	74	65
23	-	59	62	81	72	47	41	36	41	38	59	65
24	-	59	64	81	69	51	56	36	40	38	49	66
25	-	59	79	82	68	46	52	36	41	41	47	66
26	-	59	71	78	69	70	49	35	40	40	47	68
27	-	58	82	75	66	71	50	35	38	40	49	64
28	-	58	97	73	65	60	49	35	38	39	52	63
29	-	58	90	71	64	57	47	34	50	38	64	61
30	-		88	71	62	56	40	35	44	38	58	60
31	-		87		62		39	34		38		59
Day	-	27+	8	30	30	23	18	31	1+	24+	1+	5
Min	-	57	57	68	60	43	34	32	33	36	36	51
Average	-	60	70	77	74	54	46	37	41	43	46	62
Max	-	65	105	103	93	159	113	74	81	96	109	81
Day	-	16	28	17	4	26	24	2	10	4	22	15

Days equal to, or falling below, the indicated values:

Day	Value	Day	Value	Day	Value	Day	Value	Day	Value
366	97	357	83	210	55	70	36	9	-
365	90	356	83	183	49	60	35	8	-
364	89	350	81	150	44	50	34	7	-
363	88	340	79	130	41	40	-	6	-
362	87	330	76	120	40	30	-	5	-
361	87	320	74	110	40	25	-	4	-
360	84	300	71	100	38	20	-	3	-
359	84	270	64	90	38	15	-	2	-
358	84	240	60	80	38	10	-	1	-



## 8.24 Vragoli

Water level (cm): 2024

River Basin: Ibri

Name of the River:

Altitude st.: 536 m lmd

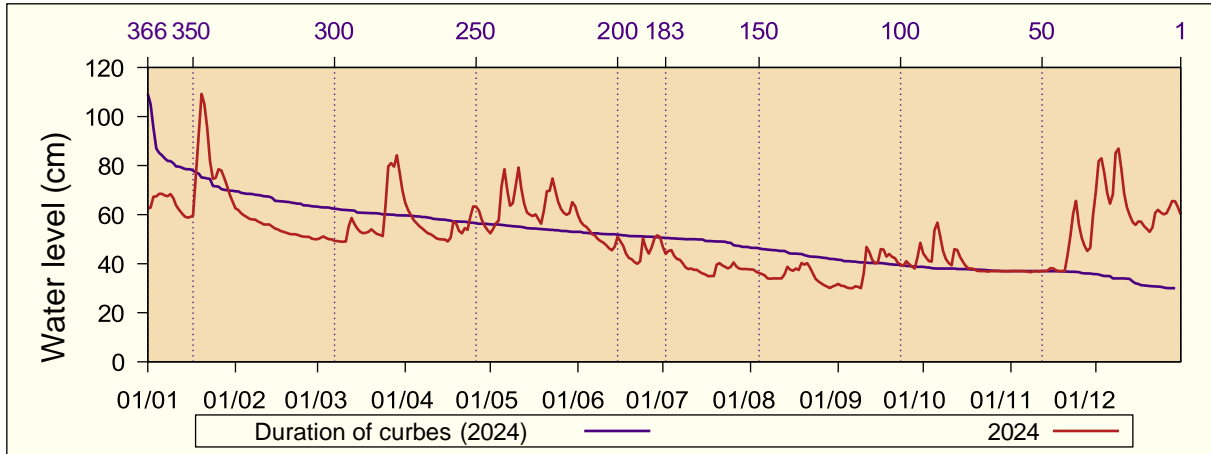
Distance from the mouth: 50.7 km

Sitnica Watershed area: - km<sup>2</sup>

Day	I	II	III	IV	V	VI	VII	VIII	IX	X	XI	XII
1	62	63	50	65	52	60	47	38	32	44	37	69
2	63	62	50	62	54	57	44	38	31	43	37	82
3	67	61	51	60	56	56	45	37	31	41	37	83
4	67	60	50	58	58	55	46	36	30	41	37	77
5	68	59	50	56	71	54	43	36	30	54	37	69
6	68	58	50	55	78	52	42	35	30	57	37	64
7	68	58	49	54	70	52	42	34	31	51	37	68
8	67	58	49	53	64	50	40	34	31	45	37	85
9	68	57	49	52	65	49	38	34	30	42	37	87
10	67	57	49	52	72	49	38	34	36	40	37	79
11	64	56	49	51	79	48	38	34	47	39	37	69
12	62	56	55	50	70	46	37	34	45	46	37	63
13	61	56	59	50	64	46	38	36	42	46	37	60
14	59	55	56	50	61	47	37	39	40	43	37	57
15	59	54	54	50	60	51	36	38	41	41	38	56
16	59	54	53	49	59	49	36	37	46	39	38	57
17	60	53	52	51	60	47	35	38	46	38	37	57
18	-	53	53	57	58	44	35	37	43	38	37	55
19	-	53	53	56	56	42	35	40	44	38	37	54
20	109	52	54	53	62	42	40	40	43	37	37	53
21	105	52	53	52	70	41	40	40	42	37	44	55
22	95	52	52	54	70	40	39	38	40	37	51	61
23	82	52	52	54	75	41	39	36	40	37	60	62
24	75	51	51	59	70	50	38	34	39	37	66	61
25	75	51	64	63	65	46	39	33	41	37	56	60
26	79	51	80	63	62	44	41	32	40	37	51	61
27	78	51	81	62	61	46	39	31	39	37	47	63
28	75	50	80	58	60	50	38	31	38	37	45	66
29	72	50	84	55	61	52	38	30	43	37	46	65
30	68		77	54	65	51	38	31	49	37	60	63
31	65		70		63		38	31		37		60
Day	14+	26+	10+	14+	1+	23	17+	28+	3+	23+	6+	20+
Min	58	50	48	49	52	39	34	30	30	36	36	53
Average	71	55	57	55	64	49	39	35	39	41	42	65
Max	111	64	86	67	82	61	49	42	50	58	70	88
Day	20	1	29	1	11	1	1	19+	16+	5+	24	8+

Days equal to, or falling below, the indicated values:

Day	Value	Day	Value	Day	Value	Day	Value	Day	Value
366	109	357	81	210	52	70	37	9	31
365	105	356	80	183	50	60	37	8	31
364	95	350	78	150	46	50	37	7	30
363	87	340	70	130	43	40	37	6	30
362	85	330	68	120	41	30	36	5	30
361	84	320	66	110	40	25	34	4	30
360	83	300	62	100	39	20	34	3	30
359	82	270	59	90	38	15	31	2	-
358	82	240	56	80	38	10	31	1	-



## 8.25 Hajnoc

Water level (cm): 2024

River Basin: Morava e Binçës

Name of the River:

Altitude st.:

527 m lmd

Distance from the mouth: 0.26 km

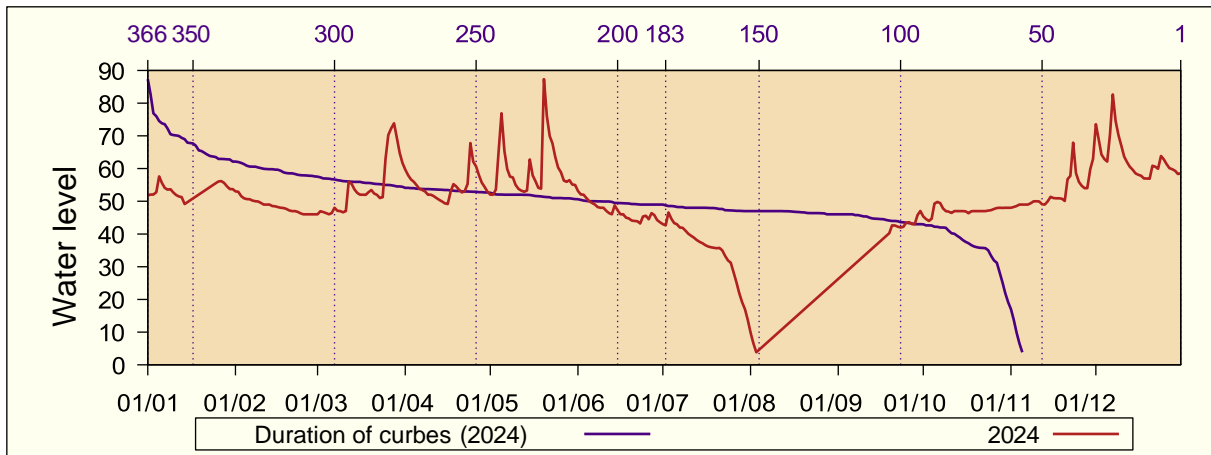
Kremenat

Watershed area: 53.3 km<sup>2</sup>

Day	I	II	III	IV	V	VI	VII	VIII	IX	X	XI	XII
1	52	53	46	60	52	53	43	10	-	45	48	74
2	52	53	47	58	52	52	43	7	-	45	48	69
3	52	52	47	57	54	52	47	4	-	44	49	64
4	53	51	46	56	66	51	45	-	-	45	49	63
5	58	51	46	55	77	50	43	-	-	49	49	62
6	56	51	46	54	65	49	43	-	-	50	49	70
7	54	50	48	53	60	49	42	-	-	49	49	83
8	54	50	47	53	58	48	42	-	-	48	49	75
9	54	50	47	52	57	48	41	-	-	47	50	70
10	53	49	47	52	55	48	40	-	-	47	50	67
11	52	49	47	52	54	47	39	-	-	46	50	64
12	52	49	56	51	53	46	39	-	-	47	49	62
13	51	49	55	50	53	46	38	-	-	47	49	61
14	49	49	54	50	53	49	38	-	-	47	50	60
15	-	48	53	49	63	47	37	-	-	47	51	59
16	-	48	52	49	58	46	37	-	-	47	51	58
17	-	48	52	53	56	46	36	-	-	46	51	58
18	-	48	52	55	54	45	36	-	-	47	51	57
19	-	48	53	55	54	45	36	-	40	47	51	57
20	-	47	53	54	87	44	36	-	43	47	50	57
21	-	47	52	53	76	44	36	-	43	47	57	61
22	-	47	52	53	70	44	35	-	42	47	58	61
23	-	47	51	55	68	43	33	-	42	47	68	60
24	-	46	51	68	64	45	32	-	42	47	59	64
25	56	46	63	62	60	46	31	-	43	47	56	63
26	56	46	70	61	59	45	28	-	44	48	55	61
27	56	46	72	58	56	46	25	-	43	48	54	60
28	56	46	74	56	56	46	22	-	43	48	54	60
29	55	46	69	54	56	44	19	-	46	48	60	59
30	54		65	53	55	44	17	-	47	48	63	58
31	54		62		55		14	-		48		59
Day	14	23+	1+	16	13+	22+	31	3	19	2+	1+	30
Min	46	46	46	48	51	43	12	2	24	44	48	55
Average	54	49	54	55	60	47	35	7	43	47	53	63
Max	59	59	79	71	129	54	48	12	48	51	82	90
Day	5	1	28	24	20	1	3	1	29+	6	23+	7

Days equal to, or falling below, the indicated values:

Day	Value	Day	Value	Day	Value	Day	Value	Day	Value
366	87	357	70	210	50	70	36	9	-
365	83	356	70	183	49	60	14	8	-
364	77	350	68	150	47	50	-	7	-
363	76	340	63	130	46	40	-	6	-
362	75	330	61	120	46	30	-	5	-
361	74	320	60	110	45	25	-	4	-
360	74	300	57	100	44	20	-	3	-
359	72	270	54	90	43	15	-	2	-
358	70	240	52	80	39	10	-	1	-



## 8.26 Hogosht

Water level (cm): 2024

River Basin: Morava e Binçës

Name of the River:

Altitude st.:

Distance from the mouth: 11.3 km

Hogosht

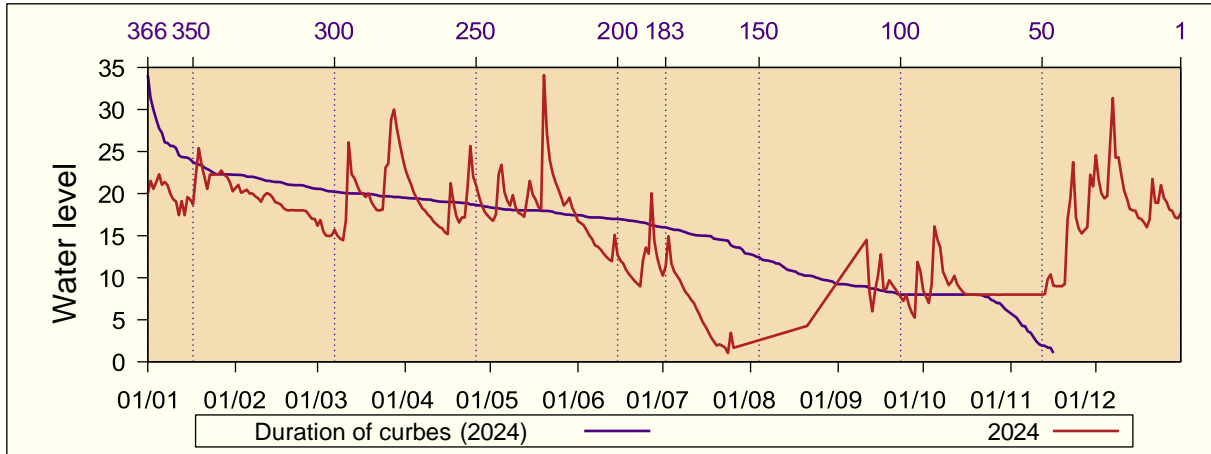
562 m lmd

Watershed area: 94.4 km<sup>2</sup>

Day	I	II	III	IV	V	VI	VII	VIII	IX	X	XI	XII
1	20	21	16	23	17	17	10	-	-	8	8	25
2	22	21	17	22	17	16	11	-	-	8	8	22
3	21	20	16	21	18	16	15	-	-	7	8	20
4	21	20	15	20	22	16	12	-	-	9	8	19
5	22	20	15	19	23	15	11	-	-	16	8	20
6	21	20	15	19	20	15	10	-	-	15	8	26
7	21	20	16	18	19	14	10	-	-	14	8	31
8	21	20	15	18	19	14	9	-	-	11	8	24
9	20	19	15	17	20	13	8	-	-	10	8	24
10	19	19	14	17	18	13	8	-	-	9	8	22
11	19	20	17	17	18	12	7	-	14	10	8	20
12	17	20	26	16	18	12	7	-	8	10	8	19
13	19	20	22	16	17	12	6	-	6	9	8	18
14	17	20	22	16	19	15	6	-	8	9	10	18
15	20	19	21	15	22	13	5	-	10	8	10	18
16	19	19	20	15	20	12	4	-	13	8	9	17
17	19	19	20	21	19	12	4	-	9	8	9	17
18	22	18	20	19	18	11	3	-	9	8	9	17
19	25	18	20	17	18	10	2	-	10	8	9	16
20	23	18	19	17	34	10	2	-	9	8	9	17
21	22	18	18	17	27	10	2	4	9	8	17	22
22	21	18	18	17	24	9	2	-	8	8	19	19
23	22	18	18	21	23	9	2	-	8	8	24	19
24	22	18	18	26	21	12	1	-	7	8	17	21
25	22	18	23	22	21	14	3	-	8	8	16	20
26	22	18	24	21	20	13	2	-	7	8	15	19
27	23	17	29	20	19	20	-	-	6	8	16	18
28	22	17	30	19	19	14	-	-	5	8	16	18
29	22	17	28	18	20	12	-	-	12	8	22	17
30	21		26	17	18	11	-	-	11	8	21	17
31	20		24		18		-	-		8		18
Day	12	1+	1+	14+	2+	23	20+	21	27+	4	1+	29
Min	12	17	14	15	16	8	1	2	5	6	8	14
Average	21	19	20	19	20	13	6	4	9	9	12	20
Max	28	23	34	31	60	38	19	7	18	18	42	37
Day	18+	1	12+	17+	20	27	2+	21	15+	5+	22	7

Days equal to, or falling below, the indicated values:

Day	Value	Day	Value	Day	Value	Day	Value	Day	Value
366	34	357	26	210	17	70	8	9	-
365	31	356	25	183	16	60	6	8	-
364	30	350	24	150	12	50	2	7	-
363	29	340	22	130	10	40	-	6	-
362	28	330	22	120	9	30	-	5	-
361	27	320	21	110	9	25	-	4	-
360	26	300	20	100	8	20	-	3	-
359	26	270	19	90	8	15	-	2	-
358	26	240	18	80	8	10	-	1	-



## 8.27 Shipashnicë

Water level (cm): 2024

River Basin: Morava e Binçës

Name of the River:

Altitude st.:

525 m lmd

Distance from the mouth: 6.29 km

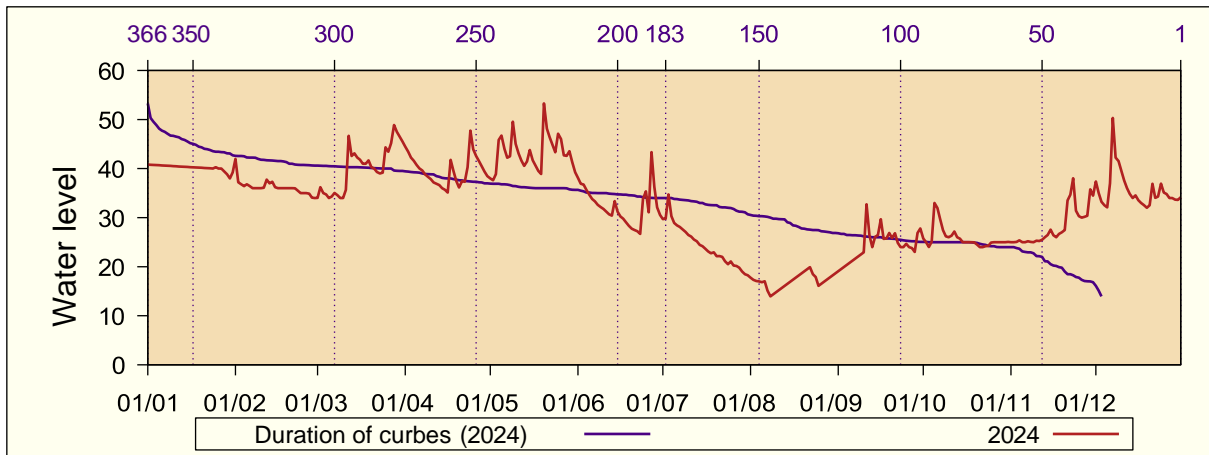
Desivojcë

Watershed area: 96.1 km<sup>2</sup>

Day	I	II	III	IV	V	VI	VII	VIII	IX	X	XI	XII
1	41	42	34	44	38	38	30	18	-	26	25	37
2	41	37	36	43	38	37	30	17	-	25	25	35
3	41	37	35	42	39	37	35	17	-	24	25	33
4	41	36	35	42	46	36	30	17	-	25	25	33
5	41	37	34	41	47	35	29	17	-	33	25	32
6	41	36	34	40	44	34	28	17	-	32	25	37
7	41	36	35	40	42	33	28	15	-	30	25	50
8	41	36	35	39	42	33	28	14	-	27	25	42
9	41	36	34	38	50	32	27	-	-	26	25	42
10	41	36	34	38	45	32	26	-	23	26	25	40
11	40	36	36	37	43	31	26	-	33	26	25	38
12	40	38	47	37	42	31	26	-	26	27	25	36
13	40	37	43	37	41	30	25	-	24	26	26	35
14	40	37	43	36	41	33	24	-	26	26	26	34
15	40	36	42	36	44	31	24	-	26	25	28	35
16	40	36	42	35	42	30	24	-	30	25	26	34
17	40	36	41	42	41	30	23	-	26	25	26	33
18	40	36	41	40	40	29	23	-	26	25	27	33
19	40	36	42	37	39	28	23	-	27	25	27	32
20	40	36	40	36	53	28	22	-	26	25	27	33
21	40	36	40	37	48	27	22	-	27	24	34	37
22	40	36	39	37	46	27	22	20	25	24	35	34
23	40	36	39	40	45	27	21	18	24	24	38	34
24	40	35	39	48	43	34	20	18	24	24	31	37
25	40	35	44	44	47	35	21	16	25	25	30	35
26	40	35	43	43	46	31	20	-	24	25	30	35
27	40	35	45	42	43	43	20	-	24	25	30	34
28	39	34	49	40	43	36	20	-	23	25	30	34
29	39	34	47	39	44	32	19	-	27	25	36	34
30	38		47	38	41	31	18	-	28	25	34	34
31	39		46		39		18	-		25		34
Day	31	27+	1+	15+	2	22+	30+	9	10	3+	1+	30
Min	34	34	34	35	37	26	18	8	16	24	25	31
Average	40	36	40	40	43	32	24	17	26	26	28	36
Max	43	48	55	53	73	63	43	21	36	37	59	60
Day	31	1	28	24	20	24	3	22+	11	5	22	7

Days equal to, or falling below, the indicated values :

Day	Value	Day	Value	Day	Value	Day	Value	Day	Value
366	53	357	47	210	35	70	24	9	-
365	50	356	47	183	34	60	24	8	-
364	50	350	45	150	30	50	22	7	-
363	49	340	43	130	27	40	18	6	-
362	48	330	42	120	27	30	15	5	-
361	48	320	42	110	26	25	-	4	-
360	47	300	40	100	25	20	-	3	-
359	47	270	39	90	25	15	-	2	-
358	47	240	37	80	25	10	-	1	-



# **9 Flows 2024**

## 9.1 Brod

River flow (m<sup>3</sup>/s): 2024

River Basin: Lepenci

Name of the River: Lepenc

Altitude st.: 642 m lmd

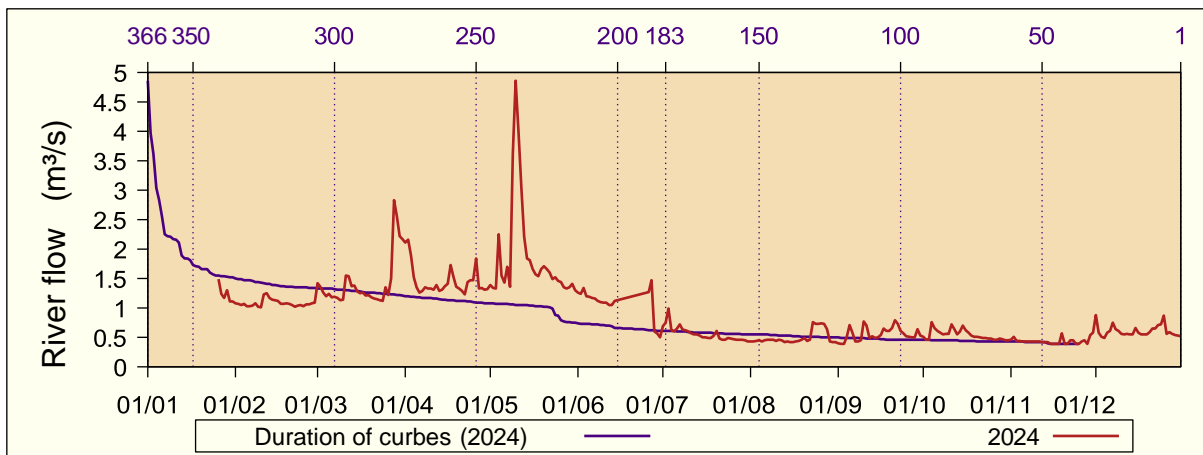
Distance from the mouth: 45 km

Watershed area: 241 km<sup>2</sup>

Day	I	II	III	IV	V	VI	VII	VIII	IX	X	XI	XII
1	-	1.1	1.4	2.1	1.4	1.3	0.7	0.4	0.4	0.5	0.5	0.9
2	-	1.1	1.4	2.2	1.3	1.2	0.8	0.4	0.4	0.5	0.5	0.6
3	-	1.0	1.3	1.9	1.3	1.3	1.0	0.4	0.4	0.5	0.4	0.5
4	-	1.1	1.2	1.5	2.2	1.2	0.6	0.4	0.5	0.8	0.4	0.5
5	-	1.0	1.2	1.3	1.6	1.2	0.6	0.4	0.7	0.7	0.4	0.6
6	-	1.0	1.2	1.3	1.4	1.2	0.6	0.4	0.6	0.6	0.4	0.6
7	-	1.0	1.2	1.3	1.7	1.2	0.7	0.5	0.4	0.6	0.4	0.8
8	-	1.1	1.2	1.4	1.4	1.1	0.6	0.5	0.4	0.6	0.4	0.6
9	-	1.0	1.1	1.3	3.6	1.1	0.6	0.5	0.5	0.6	0.4	0.6
10	-	1.0	1.1	1.3	4.9	1.1	0.6	0.4	0.8	0.6	0.4	0.6
11	-	1.2	1.5	1.3	4.0	1.1	0.6	0.5	0.7	0.7	0.4	0.6
12	-	1.2	1.5	1.4	3.0	1.1	0.6	0.4	0.5	0.6	0.4	0.6
13	-	1.2	1.4	1.3	2.2	1.1	0.5	0.4	0.5	0.5	0.4	0.5
14	-	1.1	1.4	1.3	1.8	1.1	0.5	0.4	0.5	0.6	0.4	0.6
15	-	1.1	1.3	1.4	1.8	-	0.5	0.4	0.5	0.7	0.4	0.7
16	-	1.1	1.3	1.4	1.7	-	0.5	0.4	0.5	0.6	0.4	0.6
17	-	1.1	1.3	1.7	1.6	-	0.5	0.4	0.6	0.6	0.4	0.5
18	-	1.1	1.2	1.5	1.5	-	0.5	0.4	0.6	0.5	0.4	0.5
19	-	1.1	1.2	1.4	1.7	-	0.5	0.5	0.6	0.5	0.6	0.5
20	-	1.1	1.2	1.3	1.7	-	0.6	0.5	0.7	0.5	0.4	0.6
21	-	1.0	1.2	1.3	1.7	-	0.5	0.4	0.8	0.5	0.4	0.7
22	-	1.0	1.2	1.2	1.6	-	0.5	0.5	0.7	0.5	0.4	0.6
23	-	1.0	1.1	1.4	1.5	-	0.5	0.8	0.6	0.5	0.5	0.7
24	-	1.0	1.1	1.5	1.5	-	0.5	0.7	0.6	0.5	0.4	0.7
25	-	1.0	1.4	1.5	1.5	-	0.5	0.7	0.5	0.5	0.4	0.9
26	1.5	1.1	1.2	1.8	1.4	1.3	0.5	0.7	0.5	0.5	0.4	0.6
27	1.2	1.1	1.5	1.3	1.4	1.5	0.5	0.7	0.5	0.5	0.4	0.6
28	1.2	1.1	2.8	1.3	1.3	0.6	0.5	0.6	0.5	0.5	0.4	0.6
29	1.3	1.1	2.6	1.3	1.3	0.6	0.5	0.4	0.6	0.5	0.5	0.5
30	1.1		2.2	1.3	1.4	0.5	0.4	0.4	0.5	0.5	0.6	0.5
31	1.1		2.2		1.3		0.4	0.4		0.4		0.5
Day	29+	10	9+	21+	1+	30	27+	2+	1+	29+	10+	4+
Min	1.1	1.0	1.1	1.2	1.3	0.5	0.4	0.4	0.4	0.4	0.4	0.5
Average	1.2	1.1	1.4	1.5	1.9	1.1	0.6	0.5	0.6	0.5	0.4	0.6
Max	3.1	1.5	5.4	3.5	13.1	4.7	2.6	1.0	2.3	2.2	1.2	2.0
Day	26	8+	28	3+	9	27	3	11+	10	4	2+	24

Days equal to, or falling below, the indicated values:

Day	Value	Day	Value	Day	Value	Day	Value	Day	Value
366	4.9	357	2.2	210	0.7	70	0.4	9	-
365	4.0	356	2.2	183	0.6	60	0.4	8	-
364	3.6	350	1.7	150	0.5	50	0.4	7	-
363	3.0	340	1.5	130	0.5	40	0.4	6	-
362	2.8	330	1.5	120	0.5	30	-	5	-
361	2.6	320	1.4	110	0.5	25	-	4	-
360	2.2	300	1.3	100	0.5	20	-	3	-
359	2.2	270	1.2	90	0.5	15	-	2	-
358	2.2	240	1.1	80	0.4	10	-	1	-



## 9.2 Deçan

River flow (m<sup>3</sup>/s): 2024

River Basin: Drini i Bardhë

Name of the River: Bistrica e Deçanit

Altitude st.: 678 m lmd

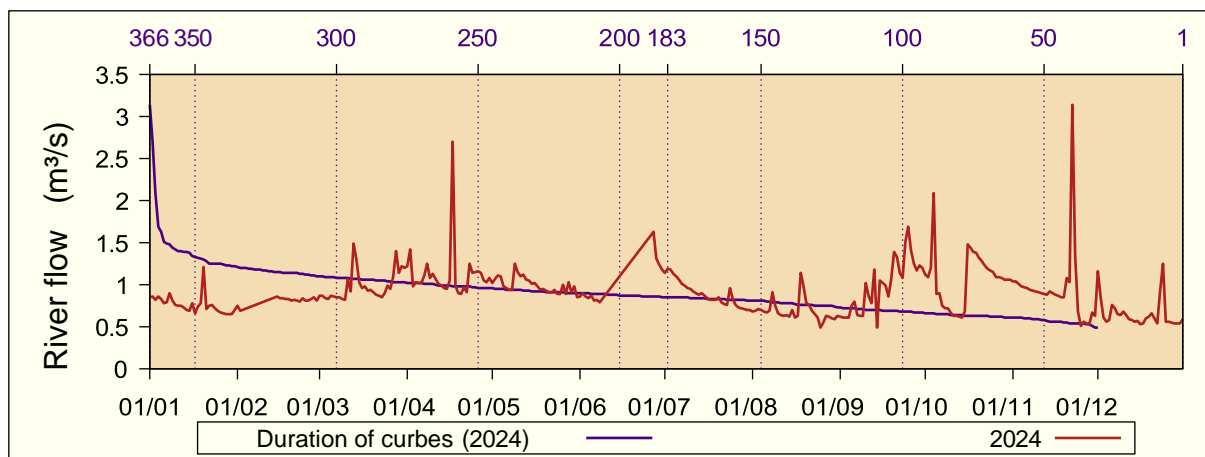
Distance from the mouth: 29.4 km

Watershed area: - km<sup>2</sup>

Day	I	II	III	IV	V	VI	VII	VIII	IX	X	XI	XII
1	0.9	0.8	0.9	1.2	1.0	0.9	1.1	0.7	0.6	1.1	1.0	1.2
2	0.9	0.7	0.9	1.4	1.1	0.9	1.2	0.7	0.6	1.1	1.0	0.8
3	0.8	-	0.8	1.0	1.1	0.9	1.2	0.7	0.6	1.2	1.0	0.6
4	0.9	-	0.8	1.0	1.1	0.8	1.1	0.7	0.6	2.1	1.0	0.6
5	0.8	-	0.9	1.0	1.0	0.9	1.1	0.7	0.8	0.9	1.0	0.6
6	0.8	-	0.9	1.0	1.0	0.8	1.1	0.7	0.8	0.9	1.0	0.8
7	0.8	-	0.8	1.1	0.9	0.8	1.0	0.7	0.6	0.7	0.9	0.7
8	0.9	-	0.8	1.2	0.9	0.8	1.0	0.9	0.6	0.7	0.9	0.6
9	0.8	-	0.8	1.1	1.2	-	1.0	0.7	0.6	0.7	0.9	0.6
10	0.8	-	0.8	1.1	1.2	-	1.0	0.7	1.0	0.7	0.9	0.7
11	0.7	-	1.1	1.1	1.1	-	0.9	0.6	0.9	0.6	0.9	0.6
12	0.8	-	0.9	1.0	1.1	-	0.9	0.6	0.8	0.6	0.9	0.6
13	0.7	-	1.5	1.0	1.1	-	0.9	0.6	1.2	0.6	0.9	0.6
14	0.7	-	1.3	1.0	1.0	-	0.9	0.6	0.5	0.6	0.9	0.6
15	0.7	0.9	1.0	1.0	1.0	-	0.9	0.7	1.1	0.7	0.9	0.6
16	0.8	0.8	1.0	1.0	1.0	-	0.8	0.6	1.0	1.5	0.9	0.5
17	0.7	0.8	1.0	2.7	1.0	-	0.8	0.6	1.0	1.4	0.9	0.5
18	0.7	0.8	0.9	1.0	0.9	-	0.8	1.1	0.9	1.4	0.9	0.6
19	0.8	0.8	0.9	0.9	1.0	-	0.8	1.0	1.1	1.4	0.8	0.6
20	1.2	0.8	0.9	0.9	0.9	-	0.8	0.8	1.4	1.3	1.1	0.7
21	0.7	0.8	0.9	1.0	0.9	-	0.8	0.8	1.3	1.3	1.0	0.6
22	0.7	0.8	0.9	0.9	0.9	-	0.8	0.7	1.1	1.2	3.1	0.5
23	0.8	0.8	0.9	1.3	0.9	-	0.8	0.6	1.1	1.2	1.3	0.9
24	0.7	0.8	0.9	1.1	0.9	-	1.0	0.6	1.5	1.2	0.7	1.3
25	0.7	0.8	1.0	1.1	0.9	-	0.8	0.5	1.7	1.2	0.5	0.6
26	0.7	0.8	0.9	1.2	1.0	-	0.8	0.6	1.4	1.1	0.6	0.6
27	0.7	0.8	1.1	1.1	0.9	1.6	0.7	0.6	1.3	1.1	0.5	0.5
28	0.6	0.8	1.4	1.1	1.0	1.3	0.7	0.6	1.2	1.1	0.5	0.5
29	0.7	0.8	1.1	1.0	0.9	1.2	0.7	0.6	1.2	1.1	0.7	0.5
30	0.6		1.2	1.1	1.0	1.2	0.7	0.6	1.2	1.1	0.6	0.5
31	0.7		1.2		0.9		0.7	0.6		1.1		0.6
Day	28+	2	1+	18+	24+	1+	31	25	14+	13+	24	16+
Min	0.5	0.5	0.8	0.8	0.8	0.8	0.6	0.4	0.4	0.6	0.4	0.5
Average	0.8	0.8	1.0	1.1	1.0	1.0	0.9	0.7	1.0	1.1	0.9	0.7
Max	3.1	0.9	3.2	5.9	2.5	2.2	1.4	2.9	2.7	3.3	8.2	2.1
Day	20	24+	13	17	26	27	24	8	24	4	22	23

Days equal to, or falling below, the indicated values:

Day	Value	Day	Value	Day	Value	Day	Value	Day	Value
366	3.1	357	1.4	210	0.9	70	0.6	9	-
365	2.7	356	1.4	183	0.9	60	0.6	8	-
364	2.1	350	1.3	150	0.8	50	0.6	7	-
363	1.7	340	1.2	130	0.8	40	0.5	6	-
362	1.6	330	1.2	120	0.7	30	-	5	-
361	1.5	320	1.1	110	0.7	25	-	4	-
360	1.5	300	1.1	100	0.7	20	-	3	-
359	1.5	270	1.0	90	0.7	15	-	2	-
358	1.4	240	0.9	80	0.6	10	-	1	-



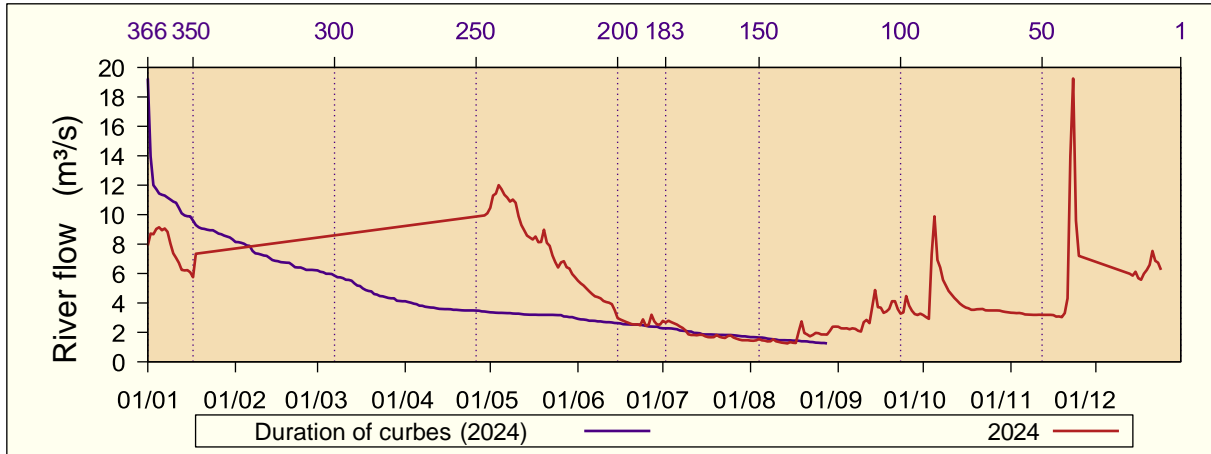
## 9.3 Grykë e Rugovës (Rugova Gorge)

River flow (m<sup>3</sup>/s): 2024  
 River Basin : Drini i Bardhë  
 Name of the River: Bistrica e Pejës  
 Altitude st.: 581 m lmd  
 Distance from the mouth: 31.4 km  
 Watershed area: 264 km<sup>2</sup>

Day	I	II	III	IV	V	VI	VII	VIII	IX	X	XI	XII
1	7.9	-	-	-	10.5	5.5	2.8	1.4	2.4	3.2	3.3	-
2	8.7	-	-	-	11.3	5.3	2.7	1.4	2.3	3.0	3.3	-
3	8.7	-	-	-	11.4	5.2	2.8	1.5	2.3	2.9	3.3	-
4	9.0	-	-	-	12.0	5.0	2.7	1.6	2.3	7.3	3.3	-
5	9.1	-	-	-	11.7	4.8	2.6	1.5	2.2	9.9	3.3	-
6	8.9	-	-	-	11.4	4.6	2.5	1.4	2.3	6.9	3.2	-
7	9.1	-	-	-	11.2	4.5	2.4	1.4	2.2	6.4	3.2	-
8	8.8	-	-	-	10.9	4.4	2.3	1.4	2.1	5.6	3.2	-
9	8.0	-	-	-	11.0	4.3	2.1	1.5	2.1	5.2	3.2	-
10	7.4	-	-	-	10.8	4.1	1.9	1.4	2.7	4.8	3.2	-
11	7.1	-	-	-	9.9	4.1	1.8	1.3	2.9	4.6	3.2	-
12	6.7	-	-	-	9.3	4.0	1.8	1.3	2.6	4.3	3.2	-
13	6.2	-	-	-	8.9	3.9	1.8	1.3	3.7	4.1	3.2	6.0
14	6.2	-	-	-	8.6	3.5	1.8	1.2	4.9	4.0	3.2	5.9
15	6.2	-	-	-	8.5	3.0	1.8	1.3	3.7	3.8	3.2	6.1
16	6.1	-	-	-	8.3	2.9	1.7	1.3	3.7	3.7	3.2	5.7
17	5.8	-	-	-	8.5	2.8	1.7	1.3	3.3	3.6	3.1	5.6
18	7.3	-	-	-	8.1	2.7	1.7	2.1	3.4	3.5	3.1	6.0
19	-	-	-	-	8.1	2.6	1.7	2.8	3.6	3.5	3.0	6.2
20	-	-	-	-	9.0	2.6	1.8	2.0	4.1	3.6	3.3	6.6
21	-	-	-	-	8.1	2.5	1.7	1.9	4.1	3.6	4.3	7.5
22	-	-	-	-	7.9	2.5	1.7	1.7	3.6	3.6	14.0	6.9
23	-	-	-	-	7.2	2.5	1.6	1.8	3.3	3.5	19.3	6.7
24	-	-	-	-	6.8	2.9	1.8	2.0	3.3	3.5	9.6	6.2
25	-	-	-	-	6.4	2.4	1.8	1.9	4.5	3.5	7.2	-
26	-	-	-	-	6.8	2.5	1.7	1.9	3.8	3.5	-	-
27	-	-	-	-	6.8	3.2	1.6	1.9	3.5	3.5	-	-
28	-	-	-	-	6.4	2.7	1.5	1.8	3.3	3.5	-	-
29	-	-	-	9.9	6.3	2.5	1.5	2.1	3.2	3.4	-	-
30	-	-	-	10.1	6.0	2.5	1.5	2.4	3.3	3.4	-	-
31	-	-	-	-	5.7	-	1.5	2.4	-	3.4	-	-
Day	17	-	-	29+	30+	23+	30+	12+	5+	2+	12+	17
Min	5.6	-	-	9.6	5.6	2.3	1.4	1.2	2.0	2.9	3.0	5.3
Average	7.6	-	-	10.0	8.8	3.5	1.9	1.7	3.2	4.3	4.7	6.3
Max	12.1	-	-	10.7	12.9	5.8	3.0	7.3	5.8	14.6	47.4	7.8
Day	19	-	-	1	4	1	1+	18	14	4	22	21

Days equal to, or falling below, the indicated values:

Day	Value	Day	Value	Day	Value	Day	Value	Day	Value
366	19.3	357	10.9	210	2.8	70	-	9	-
365	14.0	356	10.8	183	2.3	60	-	8	-
364	12.0	350	9.6	150	1.7	50	-	7	-
363	11.7	340	8.7	130	1.3	40	-	6	-
362	11.4	330	7.9	120	-	30	-	5	-
361	11.4	320	6.8	110	-	25	-	4	-
360	11.3	300	5.9	100	-	20	-	3	-
359	11.2	270	3.8	90	-	15	-	2	-
358	11.0	240	3.3	80	-	10	-	1	-



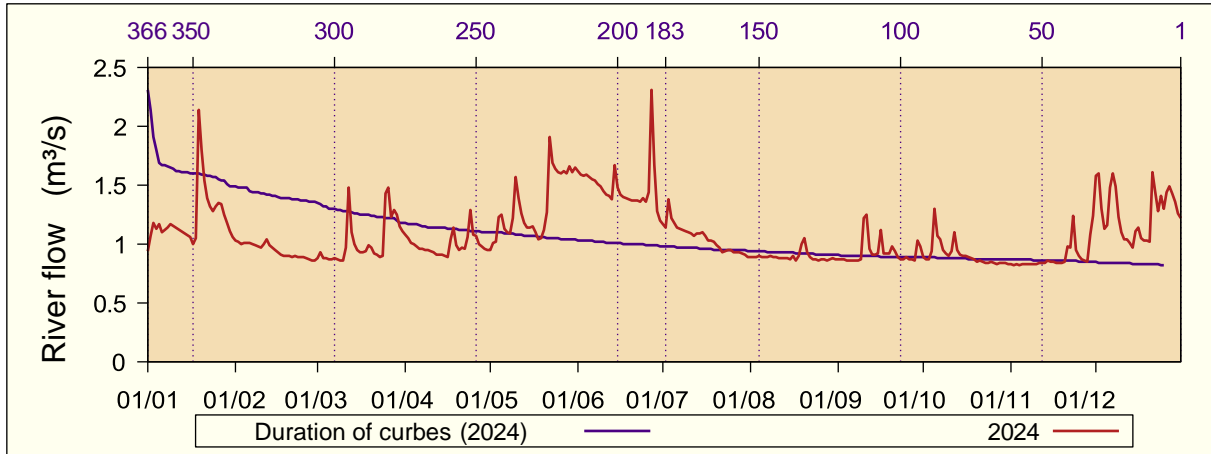
## 9.4 Kaçanik

River flow (m<sup>3</sup>/s): 2024  
 River Basin: Lepenci  
 Name of the River: Nerodime  
 Altitude st.: 478 m lmd  
 Distance from the mouth: 0.7 km  
 Watershed area: 214 km<sup>2</sup>

Day	I	II	III	IV	V	VI	VII	VIII	IX	X	XI	XII
1	0.9	1.0	0.9	1.1	1.0	1.6	1.2	0.9	0.9	0.9	0.8	1.6
2	1.1	1.0	0.9	1.0	1.0	1.6	1.1	0.9	0.9	0.9	0.8	1.6
3	1.2	1.0	0.9	1.0	1.0	1.6	1.4	0.9	0.9	0.9	0.8	1.3
4	1.1	1.0	0.9	1.0	1.2	1.6	1.2	0.9	0.9	0.9	0.8	1.1
5	1.2	1.0	0.9	1.0	1.2	1.6	1.2	0.9	0.9	1.3	0.8	1.2
6	1.1	1.0	0.9	1.0	1.1	1.6	1.1	0.9	0.9	1.1	0.8	1.5
7	1.1	1.0	0.9	1.0	1.1	1.5	1.1	0.9	0.9	1.0	0.8	1.6
8	1.1	1.0	0.9	0.9	1.1	1.5	1.1	0.9	0.9	0.9	0.8	1.5
9	1.2	1.0	0.9	0.9	1.2	1.5	1.1	0.9	0.9	0.9	0.8	1.2
10	-	1.0	0.9	0.9	1.6	1.4	1.1	0.9	1.2	0.9	0.8	1.1
11	-	1.0	1.0	0.9	1.4	1.4	1.1	0.9	1.2	0.9	0.8	1.0
12	-	1.0	1.5	0.9	1.3	1.4	1.1	0.9	1.0	1.1	0.8	1.0
13	-	1.0	1.1	0.9	1.2	1.4	1.1	0.9	0.9	0.9	0.8	1.0
14	-	1.0	1.0	0.9	1.1	1.7	1.1	0.9	0.9	0.9	0.9	1.0
15	-	1.0	0.9	0.9	1.1	1.5	1.1	0.9	0.9	0.9	0.8	1.1
16	1.1	0.9	0.9	0.9	1.2	1.4	1.1	0.9	1.1	0.9	0.9	1.1
17	1.0	0.9	0.9	1.0	1.1	1.4	1.0	0.9	0.9	0.9	0.8	1.1
18	1.0	0.9	0.9	1.1	1.0	1.4	1.0	0.9	0.9	0.9	0.8	1.0
19	2.1	0.9	1.0	1.0	1.0	1.4	1.0	1.0	0.9	0.9	0.8	1.0
20	1.8	0.9	1.0	1.0	1.1	1.4	1.0	1.1	1.0	0.9	0.9	1.0
21	1.5	0.9	0.9	1.0	1.3	1.4	1.0	0.9	0.9	0.9	1.0	1.6
22	1.4	0.9	0.9	1.0	1.9	1.4	0.9	0.9	0.9	0.8	1.0	1.4
23	1.3	0.9	0.9	1.1	1.7	1.4	0.9	0.9	0.9	0.8	1.2	1.3
24	1.3	0.9	0.9	1.3	1.6	1.4	0.9	0.9	0.9	0.8	0.9	1.4
25	1.3	0.9	1.4	1.1	1.6	1.4	0.9	0.9	0.9	0.8	0.9	1.3
26	1.4	0.9	1.5	1.1	1.6	1.4	0.9	0.9	0.9	0.8	0.9	1.4
27	1.3	0.9	1.2	1.0	1.6	2.3	0.9	0.9	0.9	0.8	0.9	1.5
28	1.2	0.9	1.3	1.0	1.6	1.7	0.9	0.9	0.9	0.8	0.9	1.4
29	1.2	0.9	1.2	1.0	1.7	1.3	0.9	0.9	1.0	0.8	1.1	1.4
30	1.1		1.2	0.9	1.6	1.2	0.9	0.9	1.0	0.8	1.2	1.3
31	1.1		1.1		1.6		0.9	0.9		0.8		1.2
Day	1	26+	9+	13+	1+	30	29+	1+	28	26	1+	14
Min	0.9	0.8	0.8	0.9	0.9	1.2	0.9	0.8	0.8	0.8	0.8	0.9
Average	1.2	0.9	1.0	1.0	1.3	1.5	1.0	0.9	0.9	0.9	0.9	1.3
Max	2.7	1.1	1.9	1.4	2.1	2.6	1.7	1.4	1.6	1.5	1.4	1.9
Day	19	1+	25	24	22	27	3	20	10	5	30	7

Days equal to, or falling below, the indicated values:

Day	Value	Day	Value	Day	Value	Day	Value	Day	Value
366	2.3	357	1.6	210	1.0	70	0.9	9	0.8
365	2.1	356	1.6	183	1.0	60	0.9	8	0.8
364	1.9	350	1.6	150	0.9	50	0.9	7	0.8
363	1.8	340	1.5	130	0.9	40	0.9	6	-
362	1.7	330	1.4	120	0.9	30	0.8	5	-
361	1.7	320	1.4	110	0.9	25	0.8	4	-
360	1.7	300	1.3	100	0.9	20	0.8	3	-
359	1.7	270	1.2	90	0.9	15	0.8	2	-
358	1.6	240	1.1	80	0.9	10	0.8	1	-



## 9.5 Mlikë

River flow (m<sup>3</sup>/s): 2024

Altitude st.:

943 m lmd

River Basin: Plavë

Distance from the mouth: 4.9 km

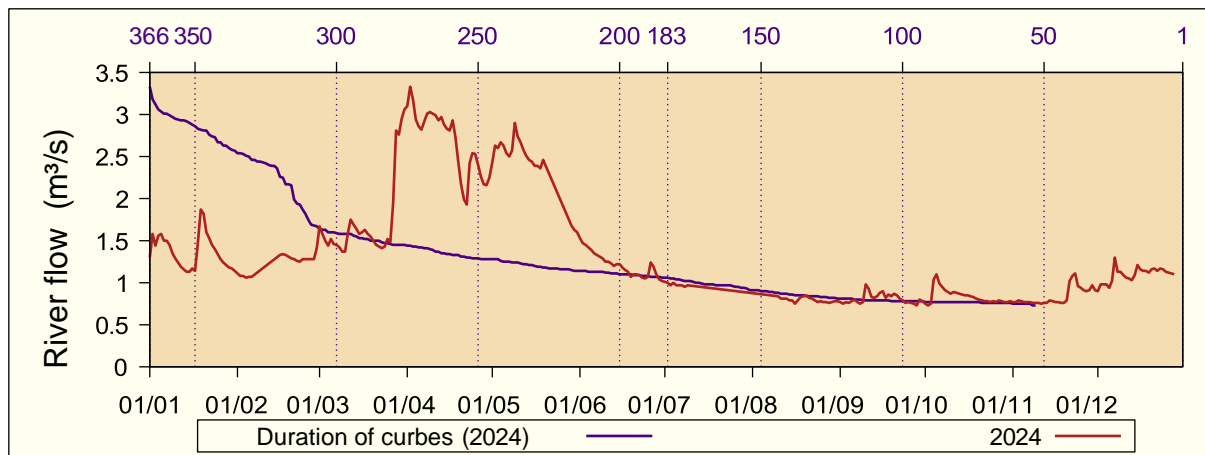
Name of the River: Brod

Watershed area: 75.3 km<sup>2</sup>

Day	I	II	III	IV	V	VI	VII	VIII	IX	X	XI	XII
1	1.3	1.1	1.7	3.1	2.4	1.5	1.0	-	0.8	0.8	0.8	0.9
2	1.6	1.1	1.6	3.3	2.6	1.5	1.0	-	0.7	0.7	0.8	1.0
3	1.4	1.1	1.5	3.2	2.6	1.4	1.0	-	0.8	0.8	0.8	1.0
4	1.6	1.1	1.4	2.9	2.7	1.4	1.0	-	0.8	1.0	0.8	1.0
5	1.6	1.1	1.5	2.9	2.6	1.4	1.0	-	0.8	1.1	0.8	0.9
6	1.5	1.1	1.5	2.8	2.5	1.3	1.0	-	0.8	1.0	0.8	1.0
7	1.5	-	1.5	2.9	2.5	1.3	1.0	-	0.8	0.9	0.8	1.3
8	1.4	-	1.4	3.0	2.6	1.3	0.9	-	0.8	0.9	0.8	1.1
9	1.3	-	1.4	3.0	2.9	1.3	1.0	-	0.8	0.9	0.8	1.1
10	1.3	-	1.4	3.0	2.7	1.2	-	0.8	1.0	0.9	0.8	1.1
11	1.2	-	1.6	3.0	2.7	1.2	-	0.8	0.9	0.9	0.8	1.1
12	1.2	-	1.7	2.9	2.6	1.2	-	0.8	0.8	0.9	0.8	1.1
13	1.2	-	1.7	3.0	2.5	1.2	-	0.8	0.8	0.9	0.8	1.0
14	1.1	-	1.6	2.9	2.5	1.2	-	0.8	0.8	0.9	0.8	1.1
15	1.1	-	1.6	2.8	2.4	1.2	-	0.8	0.9	0.8	0.8	1.2
16	1.2	1.3	1.6	2.8	2.4	1.2	-	0.7	0.9	0.8	0.8	1.2
17	1.1	1.3	1.6	2.9	2.4	1.1	-	0.8	0.8	0.8	0.8	1.1
18	1.5	1.3	1.6	2.7	2.4	1.1	-	0.8	0.9	0.8	0.8	1.1
19	1.9	1.3	1.5	2.4	2.5	1.1	-	0.8	0.8	0.8	0.8	1.1
20	1.8	1.3	1.5	2.2	-	1.1	-	0.8	0.9	0.8	0.8	1.2
21	1.6	1.3	1.5	2.0	-	1.1	-	0.8	0.9	0.8	1.0	1.2
22	1.5	1.3	1.4	1.9	-	1.1	-	0.8	0.8	0.8	1.1	1.1
23	1.4	1.2	1.4	2.4	-	1.1	-	0.8	0.8	0.8	1.1	1.2
24	1.4	1.3	1.4	2.5	-	1.1	-	0.8	0.8	0.8	1.0	1.2
25	1.3	1.3	1.5	2.5	-	1.1	-	0.8	0.8	0.8	0.9	1.1
26	1.3	1.3	1.5	2.4	-	1.2	-	0.8	0.8	0.8	0.9	1.1
27	1.2	1.3	1.9	2.3	-	1.2	-	0.8	0.8	0.8	0.9	1.1
28	1.2	1.3	2.8	2.2	-	1.1	-	0.8	0.7	0.8	0.9	1.1
29	1.2	1.4	2.8	2.2	1.7	1.0	-	0.8	0.8	0.8	1.0	-
30	1.2		3.0	2.2	1.6	1.0	-	0.8	0.8	0.8	0.9	-
31	1.1		3.1		1.6		-	0.8		0.8		-
Day	18	2	22	30	30	13+	3	16+	24+	1+	1+	1+
Min	0.5	0.8	0.7	1.2	1.2	0.5	0.5	0.6	0.5	0.5	0.5	0.5
Average	1.4	1.2	1.7	2.7	2.4	1.2	1.0	0.8	0.8	0.8	0.8	1.1
Max	2.3	1.6	3.6	3.9	3.2	1.9	1.1	1.1	1.2	1.8	2.0	1.5
Day	4	16+	30+	8	9+	26	3	10+	10	4	22	7

Days equal to, or falling below, the indicated values:

Day	Value	Day	Value	Day	Value	Day	Value	Day	Value
366	3.3	357	3.0	210	1.1	70	0.8	9	-
365	3.2	356	2.9	183	1.1	60	0.8	8	-
364	3.1	350	2.9	150	0.9	50	-	7	-
363	3.1	340	2.6	130	0.8	40	-	6	-
362	3.0	330	2.5	120	0.8	30	-	5	-
361	3.0	320	2.3	110	0.8	25	-	4	-
360	3.0	300	1.6	100	0.8	20	-	3	-
359	3.0	270	1.4	90	0.8	15	-	2	-
358	3.0	240	1.2	80	0.8	10	-	1	-



## 9.6 Prizren

River flow (m<sup>3</sup>/s): 2024

River Basin: Drini i Bardhë

Name of the River: Bistrica e Prizrenit

Altitude st.:

525 m lmd

Distance from the mouth: 16.3 km

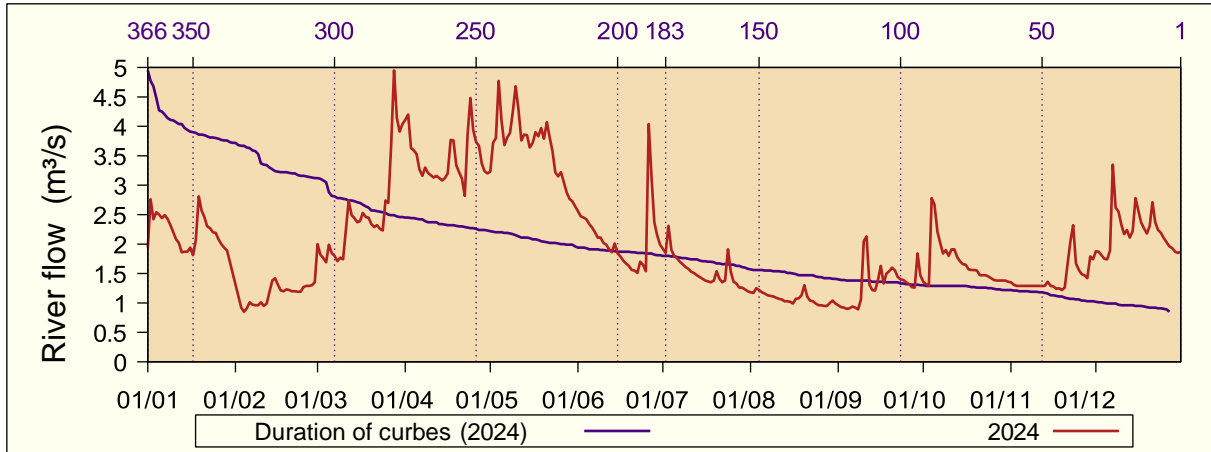
Watershed area:

158 km<sup>2</sup>

Day	I	II	III	IV	V	VI	VII	VIII	IX	X	XI	XII
1	1.9	-	2.0	4.1	3.2	2.6	1.9	1.2	1.0	1.4	1.3	1.9
2	2.8	-	1.8	4.2	3.7	2.5	1.8	1.2	0.9	1.3	1.3	1.9
3	2.4	0.9	1.8	3.6	3.8	2.4	2.3	1.2	0.9	1.3	1.3	1.8
4	2.5	0.9	1.7	3.6	4.8	2.4	1.9	1.2	0.9	2.8	1.3	1.7
5	2.5	0.9	2.0	3.5	4.1	2.3	1.8	1.2	0.9	2.7	1.3	1.7
6	2.4	1.0	1.8	3.3	3.7	2.3	1.8	1.2	0.9	2.2	1.3	1.9
7	2.5	1.0	1.8	3.2	3.8	2.2	1.7	1.1	0.9	2.0	1.3	3.3
8	2.4	1.0	1.7	3.3	3.9	2.1	1.7	1.1	0.9	1.8	1.3	2.6
9	2.3	1.0	1.8	3.2	4.2	2.1	1.6	1.1	1.1	1.9	1.3	2.6
10	2.2	1.0	1.7	3.2	4.7	2.0	1.6	1.1	2.0	1.8	1.3	2.3
11	2.1	1.0	2.2	3.1	4.3	2.0	1.5	1.1	2.1	1.9	1.3	2.2
12	2.0	1.0	2.7	3.2	3.8	1.9	1.5	1.1	1.3	1.9	1.3	2.2
13	1.9	1.2	2.5	3.1	3.9	1.9	1.5	1.0	1.2	1.8	1.3	2.1
14	1.9	1.4	2.4	3.1	3.9	2.0	1.4	1.0	1.2	1.7	1.4	2.2
15	1.9	1.4	2.4	3.1	3.6	1.8	1.4	1.0	1.4	1.7	1.3	2.8
16	1.9	1.3	2.4	3.2	3.7	1.8	1.4	1.0	1.6	1.6	1.3	2.6
17	1.8	1.2	2.5	3.8	3.9	1.7	1.4	1.1	1.3	1.6	1.2	2.4
18	2.1	1.2	2.5	3.8	3.8	1.7	1.4	1.1	1.5	1.6	1.3	2.3
19	2.8	1.2	2.5	3.3	4.0	1.6	1.4	1.1	1.5	1.6	1.2	2.2
20	2.6	1.2	2.3	3.2	3.8	1.6	1.5	1.3	1.6	1.6	1.3	2.3
21	2.5	1.2	2.3	3.1	4.1	1.5	1.4	1.1	1.6	1.5	1.7	2.7
22	2.3	1.2	2.3	2.8	3.8	1.5	1.4	1.0	1.4	1.5	2.0	2.4
23	2.3	1.2	2.3	3.9	3.6	1.7	1.4	1.0	1.4	1.5	2.3	2.2
24	2.2	1.2	2.2	4.5	3.2	1.7	1.9	1.0	1.4	1.4	1.7	2.2
25	2.2	1.3	2.7	3.9	3.1	1.5	1.5	1.0	1.3	1.4	1.6	2.1
26	2.1	1.3	2.7	3.7	3.2	4.0	1.4	1.0	1.3	1.4	1.5	2.0
27	2.0	1.3	3.7	3.7	3.1	3.1	1.3	1.0	1.3	1.4	1.5	2.0
28	1.9	1.3	5.0	3.4	2.9	2.4	1.3	0.9	1.3	1.4	1.4	1.9
29	1.9	1.4	4.1	3.2	2.8	2.2	1.3	1.0	1.8	1.4	1.8	1.9
30	-		3.9	3.2	2.7	2.0	1.2	1.0	1.5	1.4	1.7	1.9
31	-		4.0		2.6		1.2	1.0		1.4		1.9
Day	18+	5	1+	22	29+	22	30+	27	2+	1+	12+	1+
Min	1.7	0.7	1.6	2.4	2.5	1.4	1.1	0.9	0.9	1.3	1.2	1.7
Average	2.2	1.1	2.5	3.5	3.7	2.1	1.5	1.1	1.3	1.7	1.4	2.2
Max	3.6	1.7	6.2	5.8	5.8	21.5	5.4	2.0	3.2	7.6	4.8	4.5
Day	2	1	28	24+	9	26	24	20	11+	4	22	7

Days equal to, or falling below, the indicated values:

Day	Value	Day	Value	Day	Value	Day	Value	Day	Value
366	5.0	357	4.1	210	1.9	70	1.3	9	0.9
365	4.8	356	4.1	183	1.8	60	1.2	8	0.9
364	4.7	350	3.9	150	1.6	50	1.2	7	0.9
363	4.5	340	3.8	130	1.4	40	1.1	6	0.9
362	4.3	330	3.6	120	1.4	30	1.0	5	0.9
361	4.2	320	3.2	110	1.4	25	1.0	4	-
360	4.2	300	2.8	100	1.3	20	1.0	3	-
359	4.1	270	2.4	90	1.3	15	0.9	2	-
358	4.1	240	2.2	80	1.3	10	0.9	1	-



## 9.7 Viti

River flow (m<sup>3</sup>/s): 2024

River Basin: Morava e Binçës

Name of the River: Morava e Binçës

Altitude st.: 506 m lmd

Distance from the mouth: 312.5 km

Watershed area: 111.2 km<sup>2</sup>

Day	I	II	III	IV	V	VI	VII	VIII	IX	X	XI	XII
1	0.7	0.5	-	-	0.4	0.4	0.2	0.1	0.1	-	0.1	0.4
2	1.5	0.5	-	-	0.4	0.4	0.2	0.1	0.1	-	0.1	0.7
3	1.5	0.5	-	-	0.4	0.4	0.3	0.1	0.1	-	0.1	0.4
4	1.3	0.5	-	-	1.4	0.3	0.2	0.1	0.1	-	0.1	0.4
5	1.3	0.6	-	-	1.6	0.3	0.2	0.1	0.1	0.5	0.1	0.6
6	1.1	0.7	-	-	1.0	0.3	0.2	0.1	0.1	0.3	0.1	2.3
7	1.9	0.8	-	-	0.7	0.3	0.2	0.1	0.1	0.2	0.1	2.9
8	1.6	0.8	-	-	0.6	0.3	0.2	0.1	0.1	0.2	0.1	1.3
9	1.2	0.7	-	-	3.0	0.3	0.2	0.1	0.1	0.2	0.1	0.9
10	0.9	0.7	-	-	2.9	0.3	0.1	0.1	0.6	0.2	0.1	0.8
11	0.8	1.3	-	-	1.7	0.3	0.1	0.1	0.9	0.2	0.1	0.8
12	0.7	2.8	-	-	1.1	0.3	0.1	0.1	0.2	0.2	0.1	0.7
13	0.6	1.9	-	0.3	0.9	0.3	0.1	0.1	0.2	0.2	0.1	0.6
14	0.6	1.4	-	0.3	0.7	0.3	0.1	0.1	0.2	0.2	0.1	0.5
15	0.5	1.1	-	0.2	0.7	0.3	0.1	0.1	0.2	0.2	0.1	0.5
16	0.5	0.9	-	0.3	0.7	0.2	0.1	0.1	0.2	0.1	0.1	0.5
17	0.4	0.8	-	0.3	0.7	0.2	0.1	0.1	0.2	0.2	0.1	0.5
18	0.6	0.7	-	0.4	0.7	0.2	0.1	0.1	0.2	0.1	0.1	0.4
19	1.4	0.7	-	0.4	1.0	0.2	0.1	0.1	0.2	0.1	0.1	0.4
20	1.1	0.6	-	0.4	1.1	0.2	0.1	0.3	0.2	0.1	0.1	0.4
21	0.9	0.6	-	0.4	5.3	0.2	0.1	0.2	0.2	0.1	0.2	0.8
22	0.9	0.5	-	0.4	9.0	0.2	0.1	0.1	0.2	0.1	0.2	0.6
23	1.0	0.5	-	0.6	2.5	0.2	0.1	0.1	-	0.1	0.3	0.6
24	0.7	0.5	-	2.5	1.5	0.2	0.1	0.1	-	0.1	0.2	0.8
25	0.8	0.5	-	1.1	1.0	0.2	0.1	0.1	-	0.1	0.2	0.6
26	0.8	0.5	-	0.8	0.6	0.3	0.1	0.1	-	0.1	0.2	0.6
27	0.8	0.5	-	0.6	0.4	1.1	0.1	0.1	-	0.1	0.2	0.5
28	0.7	0.5	-	0.5	0.4	0.4	0.1	0.1	-	0.1	0.2	0.5
29	0.7	-	-	0.4	0.5	0.3	0.1	0.1	-	0.1	0.2	0.5
30	0.6	-	-	0.4	0.5	0.2	0.1	0.1	-	0.1	0.3	0.4
31	0.5	-	-	-	0.4	-	0.1	0.1	-	0.1	-	0.5
Day	18	1	-	16	31	25	30	17	8	30	11	1
Min	0.3	0.3	-	0.1	0.1	0.1	0.0	0.0	0.1	0.1	0.0	0.1
Average	0.9	0.8	-	0.6	1.4	0.3	0.2	0.1	0.2	0.2	0.1	0.7
Max	3.1	3.0	-	3.4	21.4	3.2	0.4	1.5	2.4	1.0	0.6	4.9
Day	7	12	-	24	21	27	3	20	11	5	22	7

Days equal to, or falling below, the indicated values:

Day	Value	Day	Value	Day	Value	Day	Value	Day	Value
366	9.0	357	1.9	210	0.3	70	0.1	9	-
365	5.3	356	1.9	183	0.2	60	0.1	8	-
364	3.0	350	1.5	150	0.1	50	-	7	-
363	2.9	340	1.1	130	0.1	40	-	6	-
362	2.9	330	0.9	120	0.1	30	-	5	-
361	2.8	320	0.8	110	0.1	25	-	4	-
360	2.5	300	0.7	100	0.1	20	-	3	-
359	2.5	270	0.5	90	0.1	15	-	2	-
358	2.3	240	0.4	80	0.1	10	-	1	-

